

Thierry Hatt
Professeur agrégé de géographie
Lycée Fustel de Coulanges

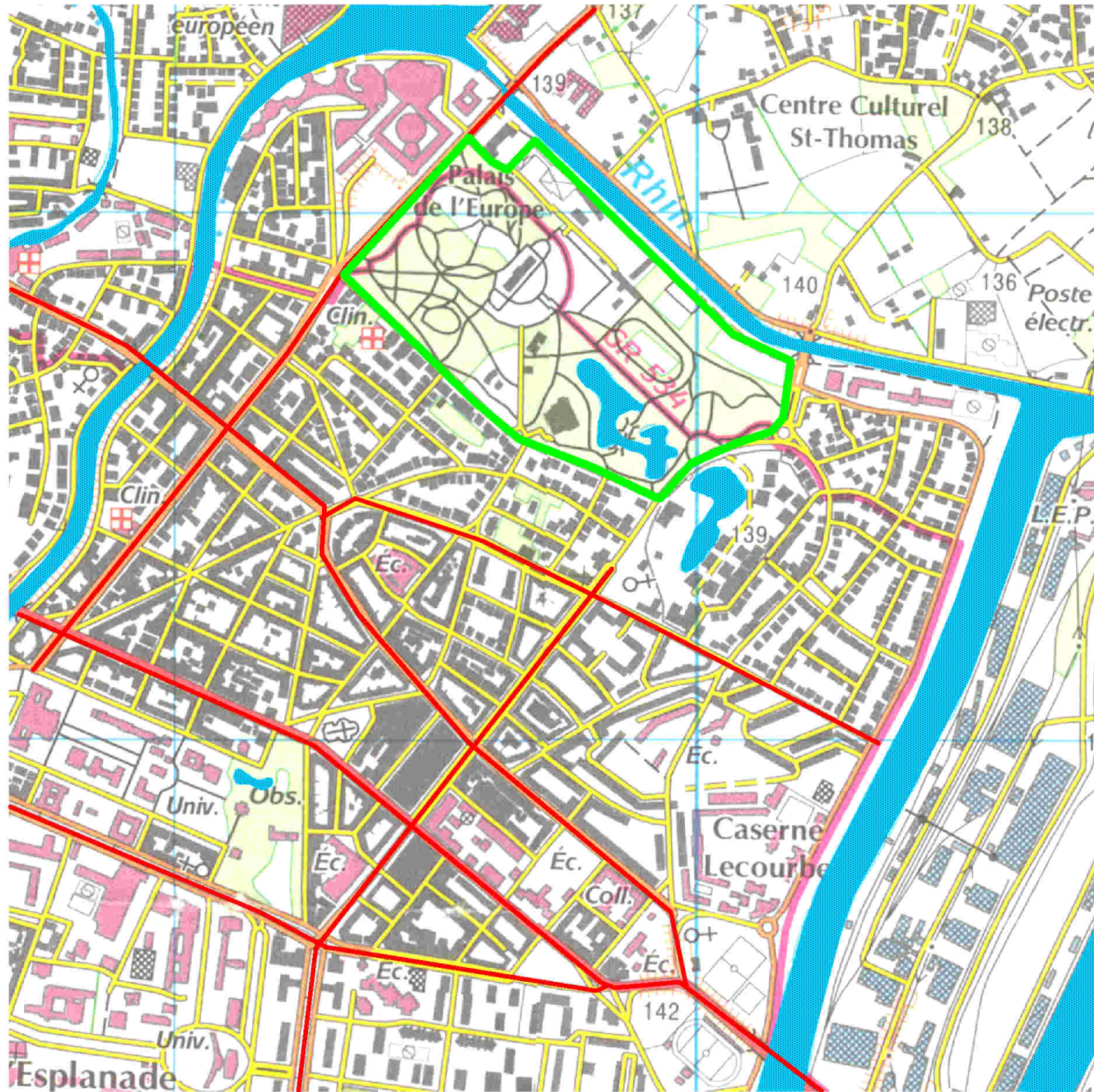
vendredi 7 mai 2004

LE QUARTIER DE L'ORANGERIE
Histoire cartographique
1617-2002

IMAGES SOURCES

LE QUARTIER DES XV DU XVII^e AU XXI^e SIECLE

IGN 2000



Nord



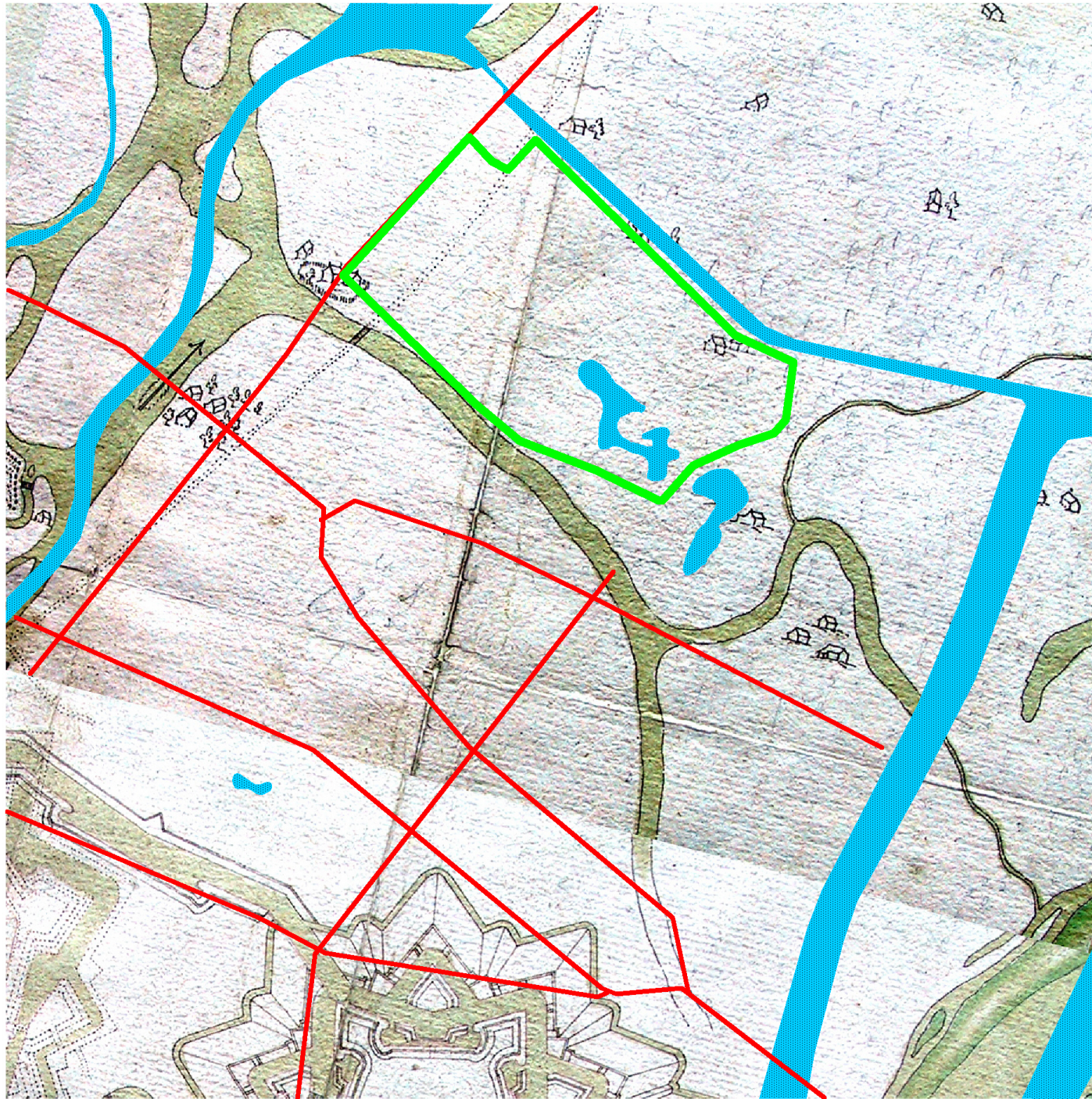
0 500 1000 m

LE QUARTIER DES XV DU XVII° AU XXI° SIECLE


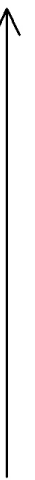


LE QUARTIER DES XV DU XVII^e AU XXI^e SIECLE

1690

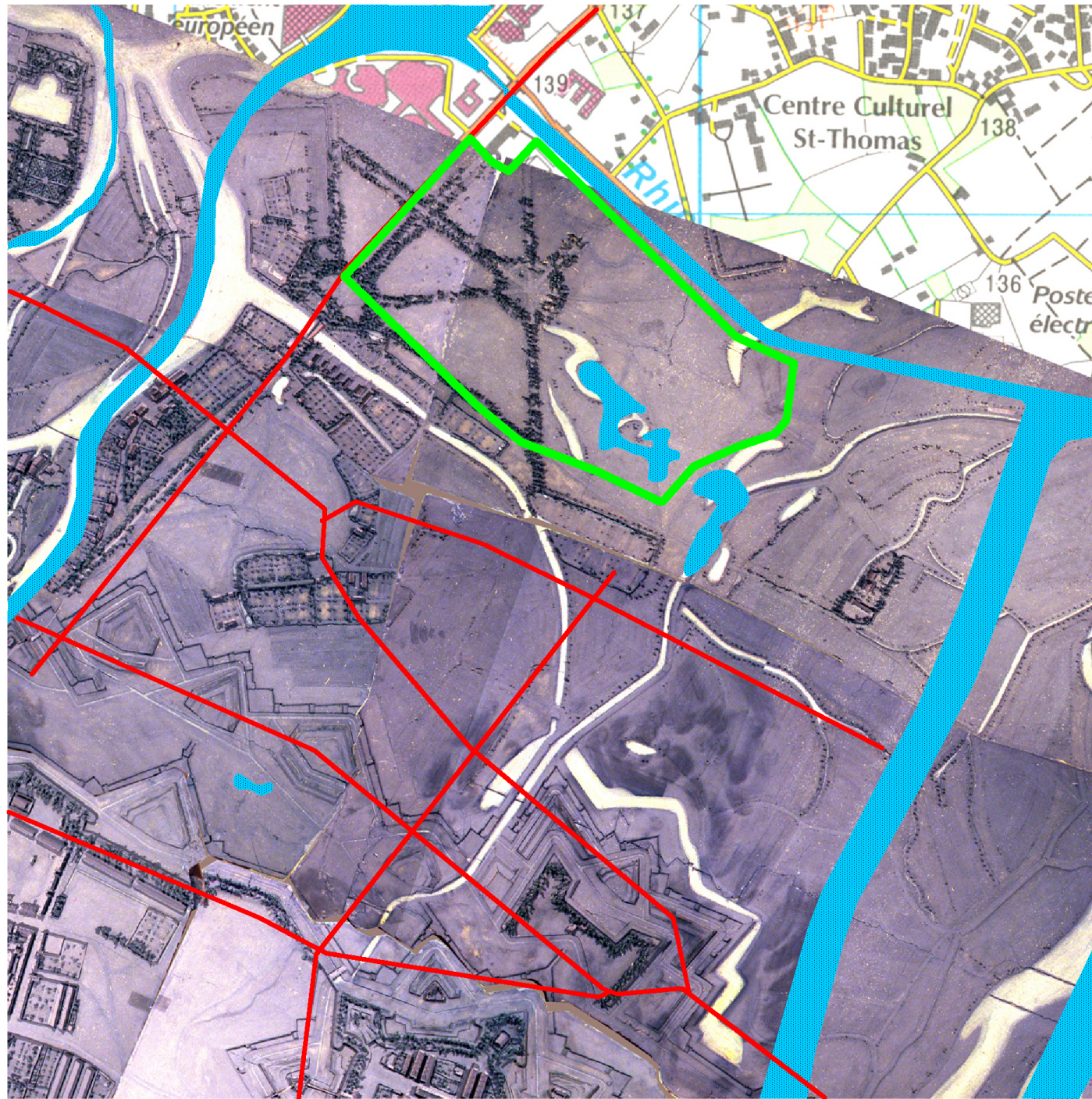


Nord


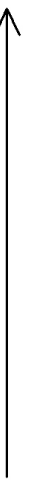


LE QUARTIER DES XV DU XVII° AU XXI° SIECLE

1725

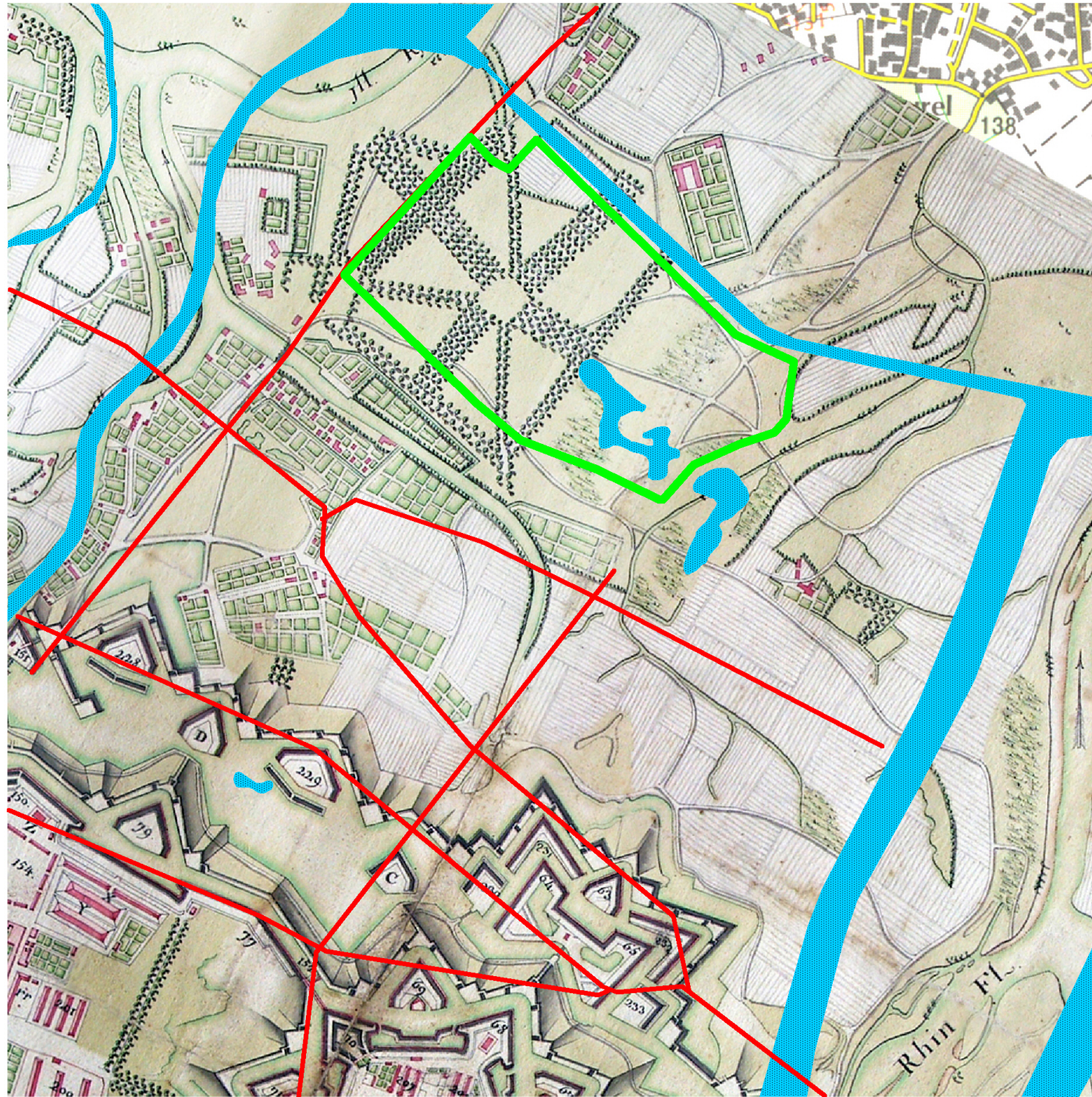


Nord

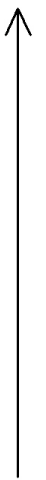


LE QUARTIER DES XV DU XVII° AU XXI° SIECLE

1744



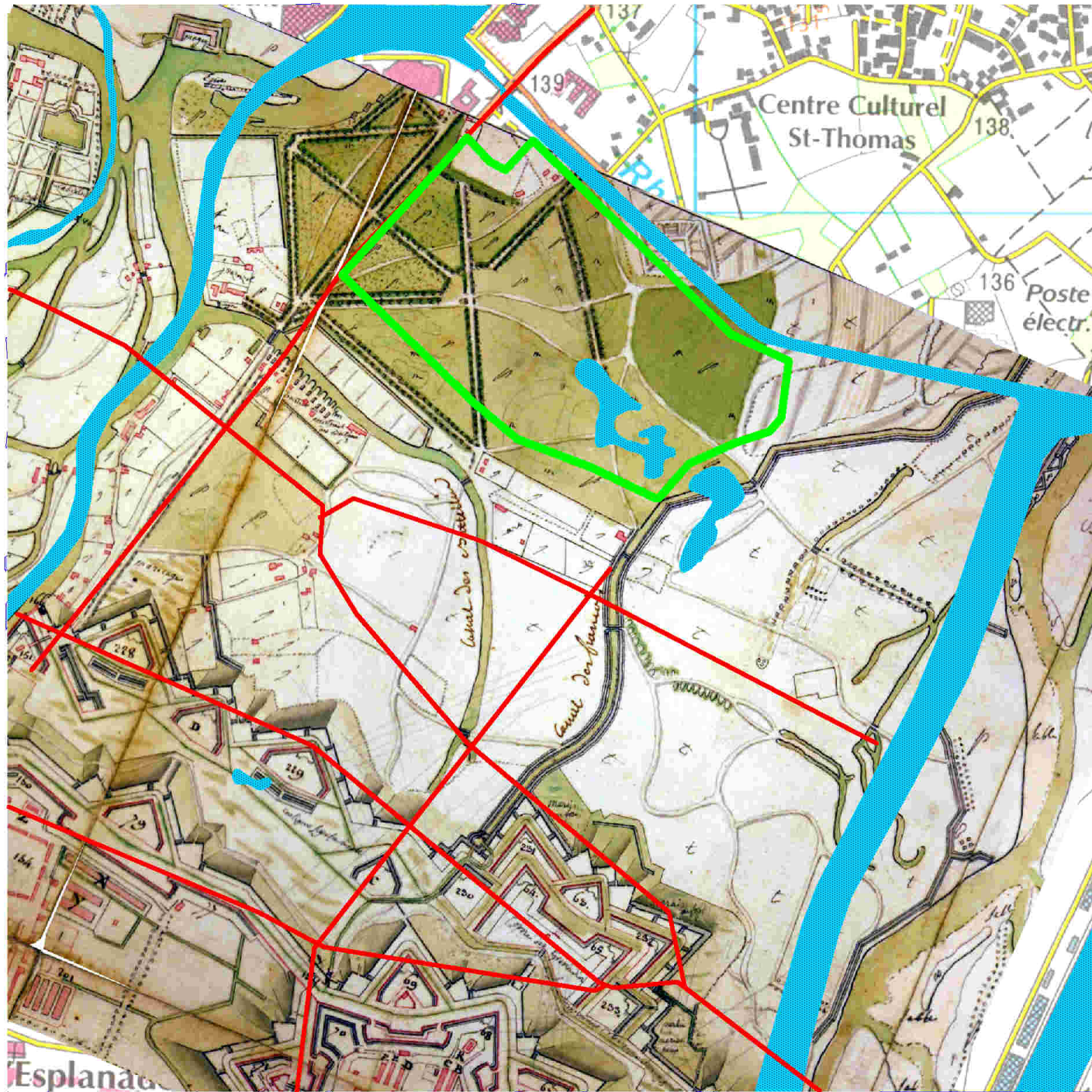
Nord



0 500 1000 m

LE QUARTIER DES XV DU XVII^e AU XXI^e SIECLE

1785 (vers)



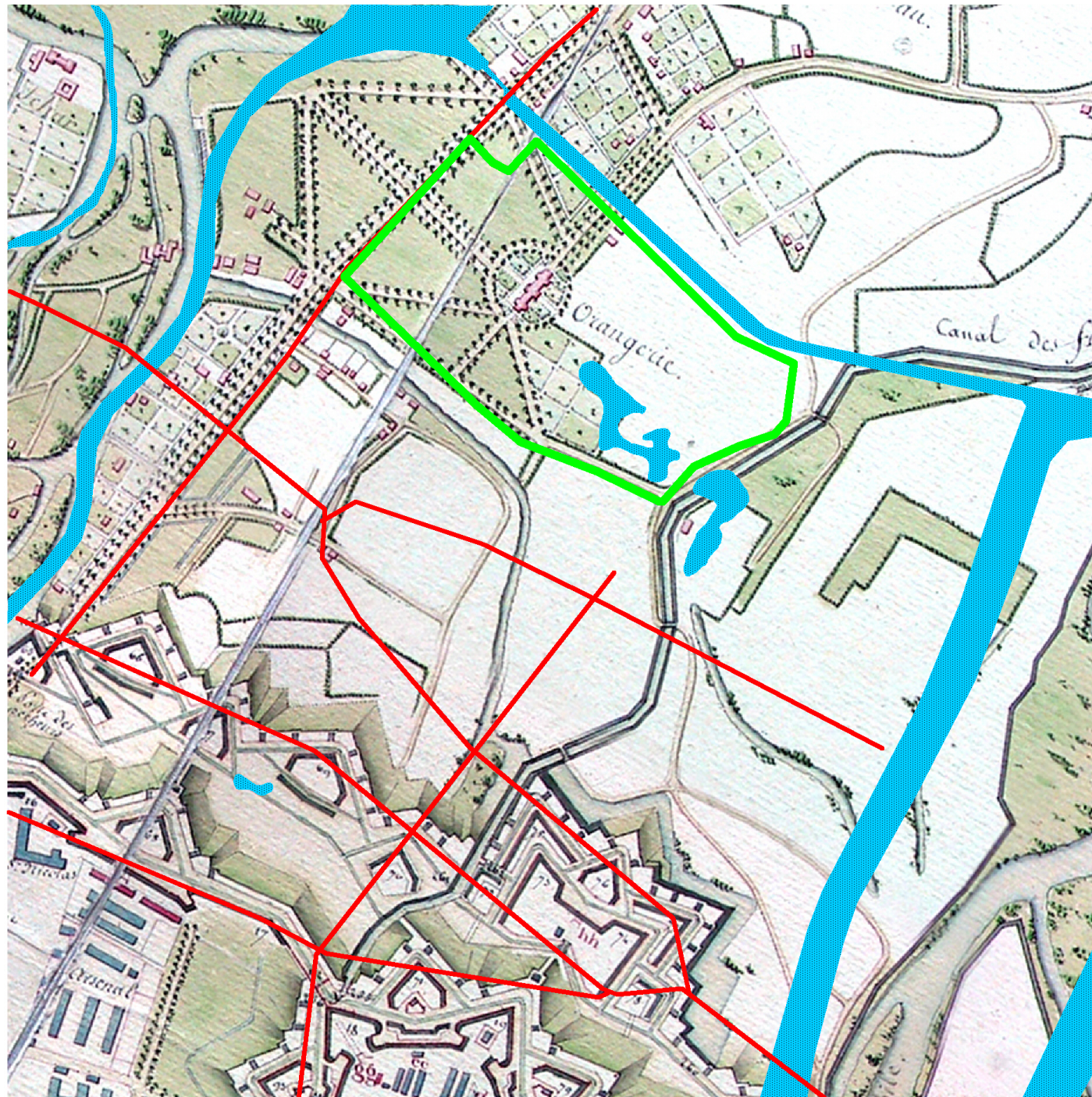
Nord



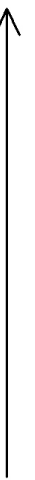
0 500 1000 m

LE QUARTIER DES XV DU XVII° AU XXI° SIECLE

1814



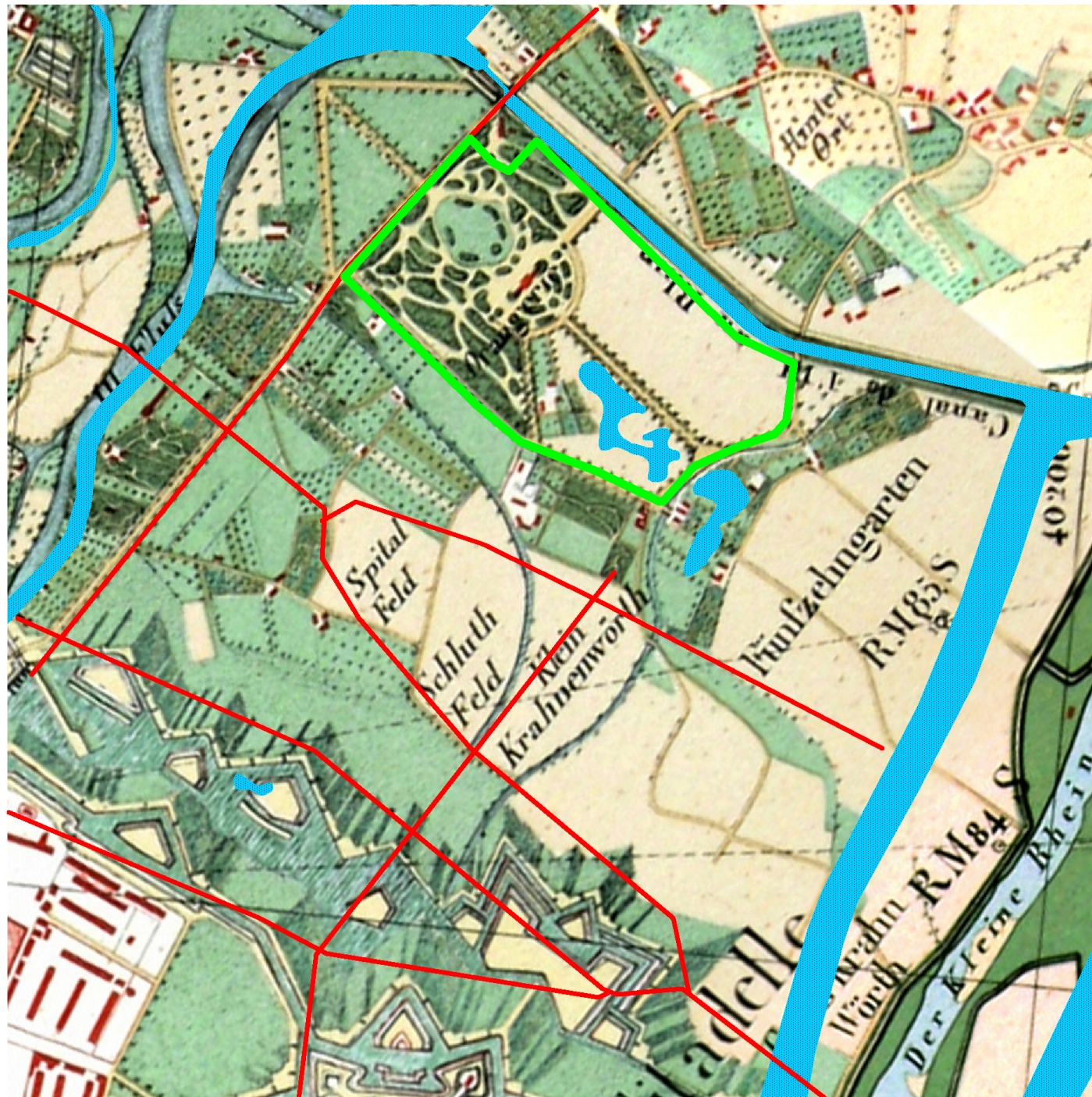
Nord



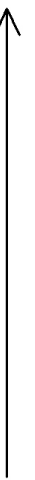
0 500 1000 m

LE QUARTIER DES XV DU XVII° AU XXI° SIECLE

1852



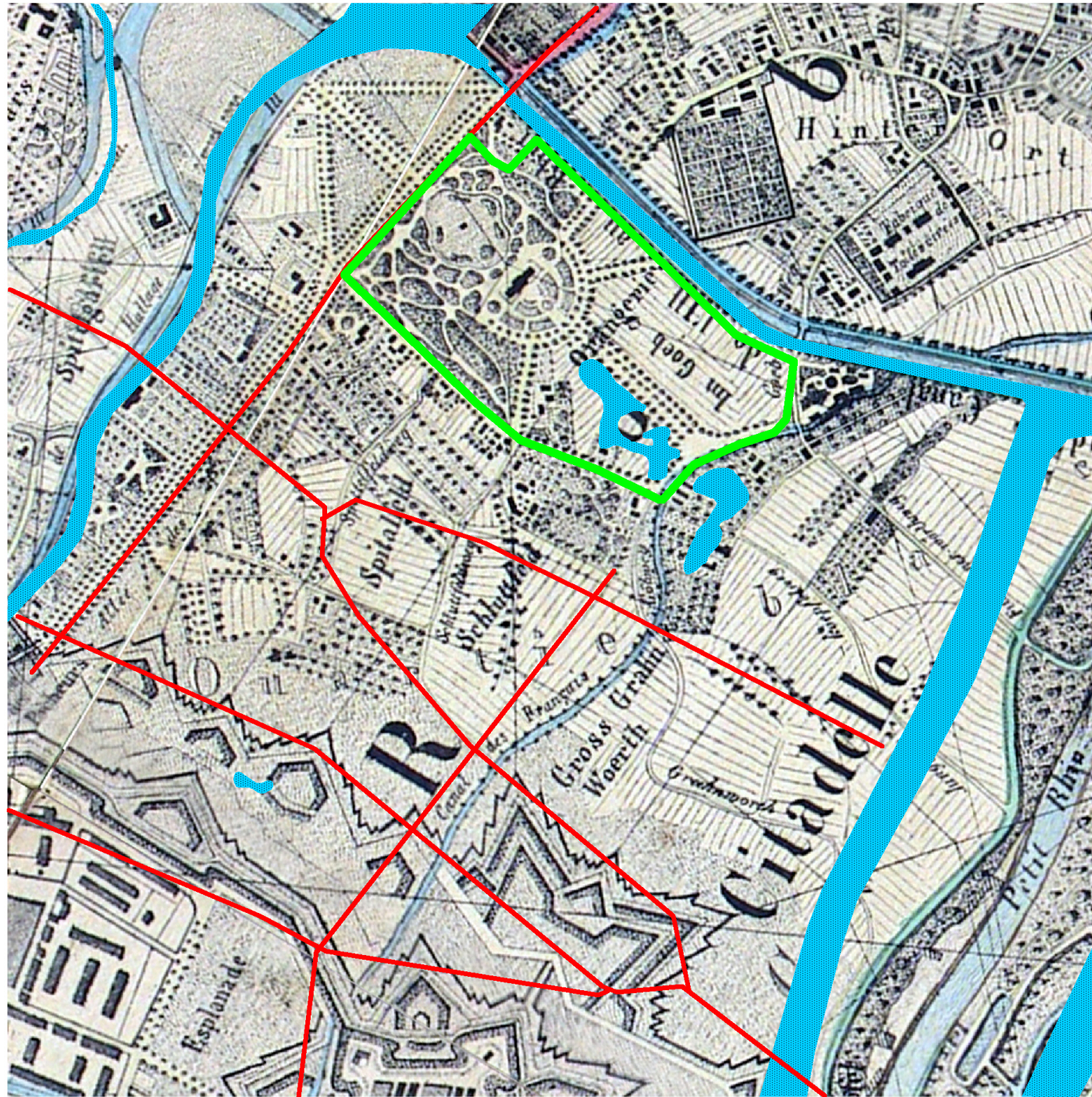
Nord



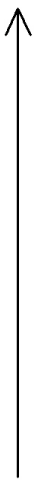
0 500 1000 m

LE QUARTIER DES XV DU XVII° AU XXI° SIECLE

1864



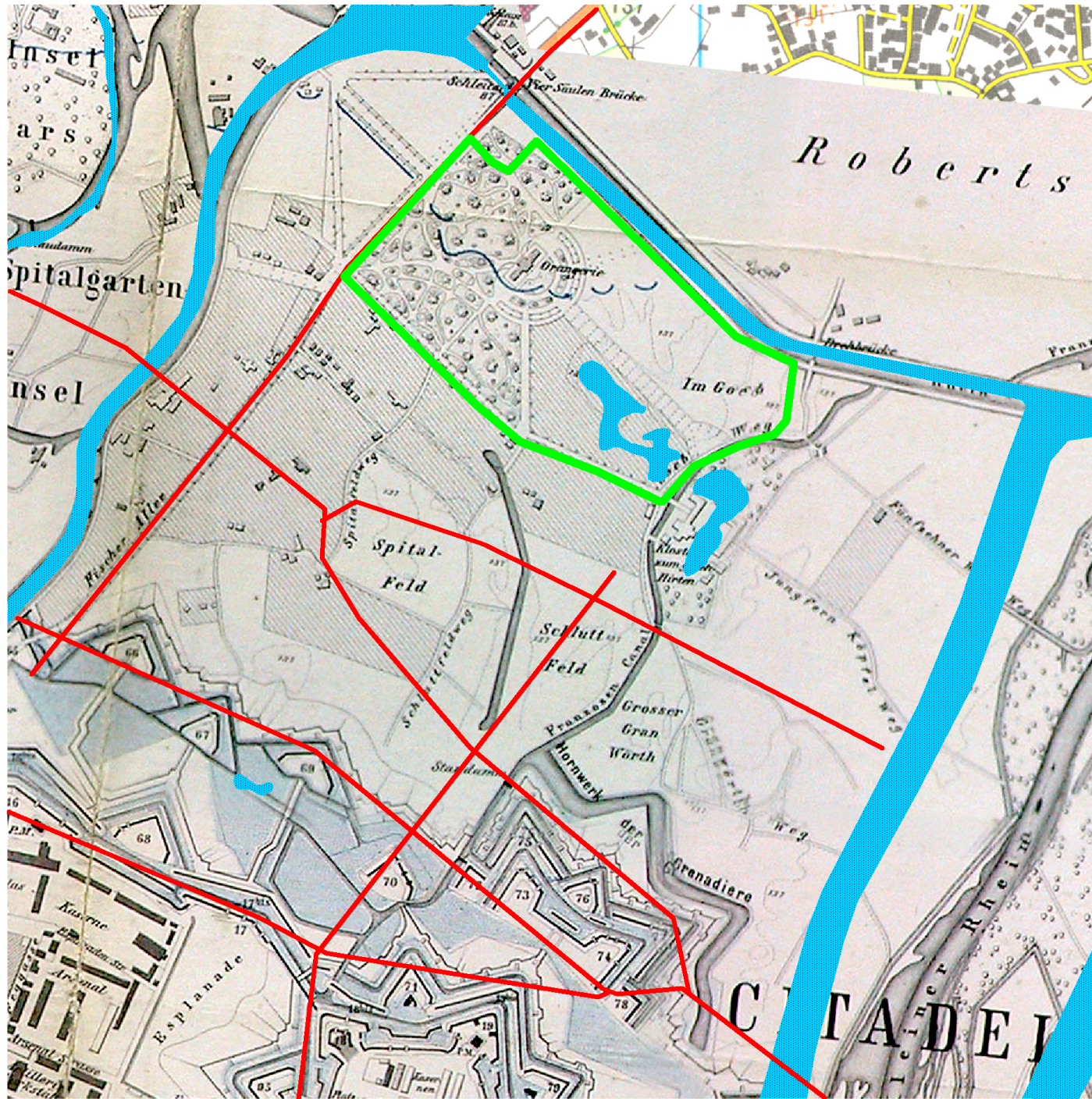
Nord



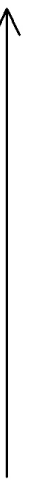
0 500 1000 m

LE QUARTIER DES XV DU XVII° AU XXI° SIECLE

1870



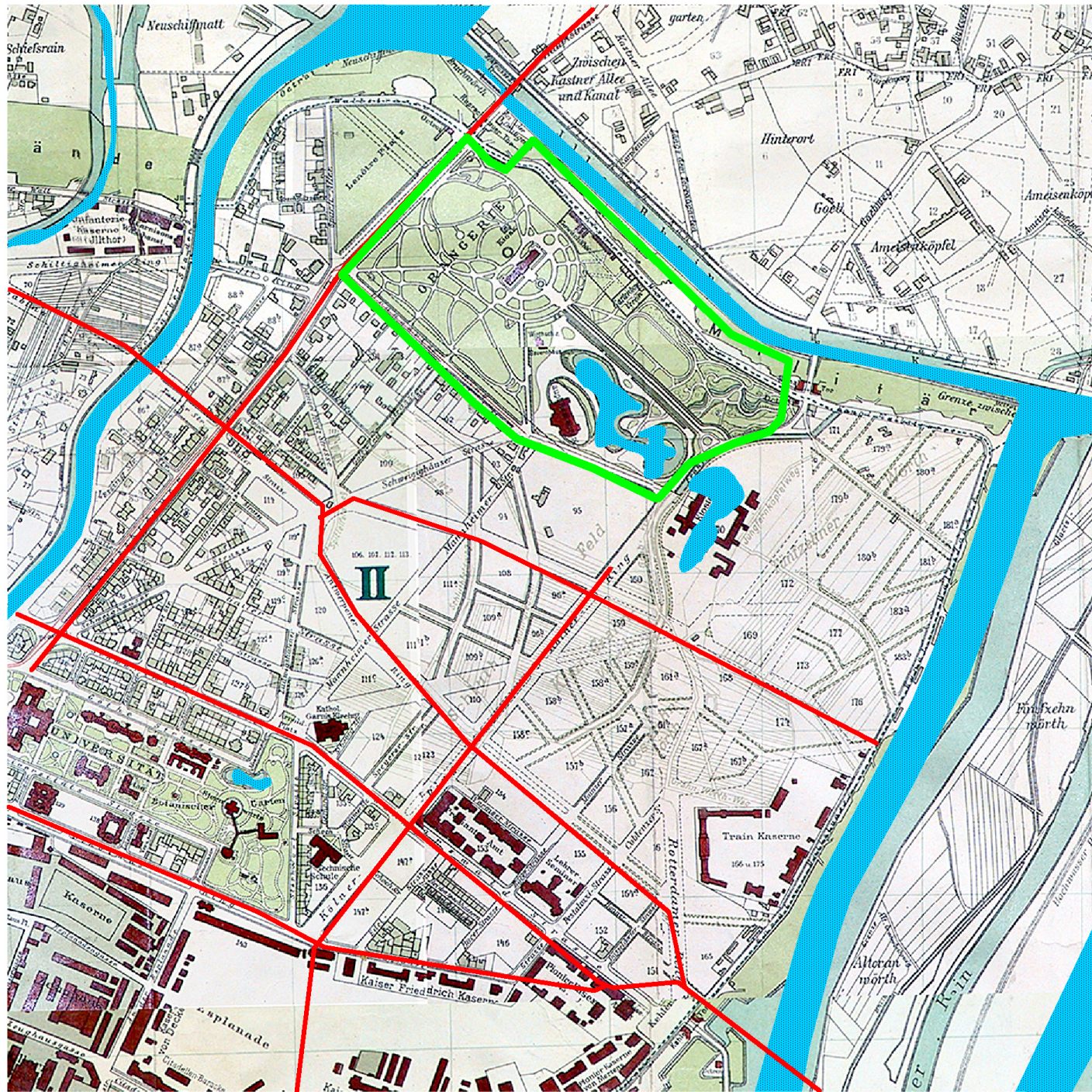
Nord




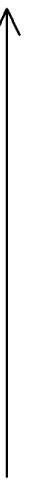
0 500 1000 m

LE QUARTIER DES XV DU XVII° AU XXI° SIECLE

1900



Nord

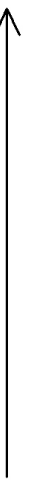


LE QUARTIER DES XV DU XVII^e AU XXI^e SIECLE

1920



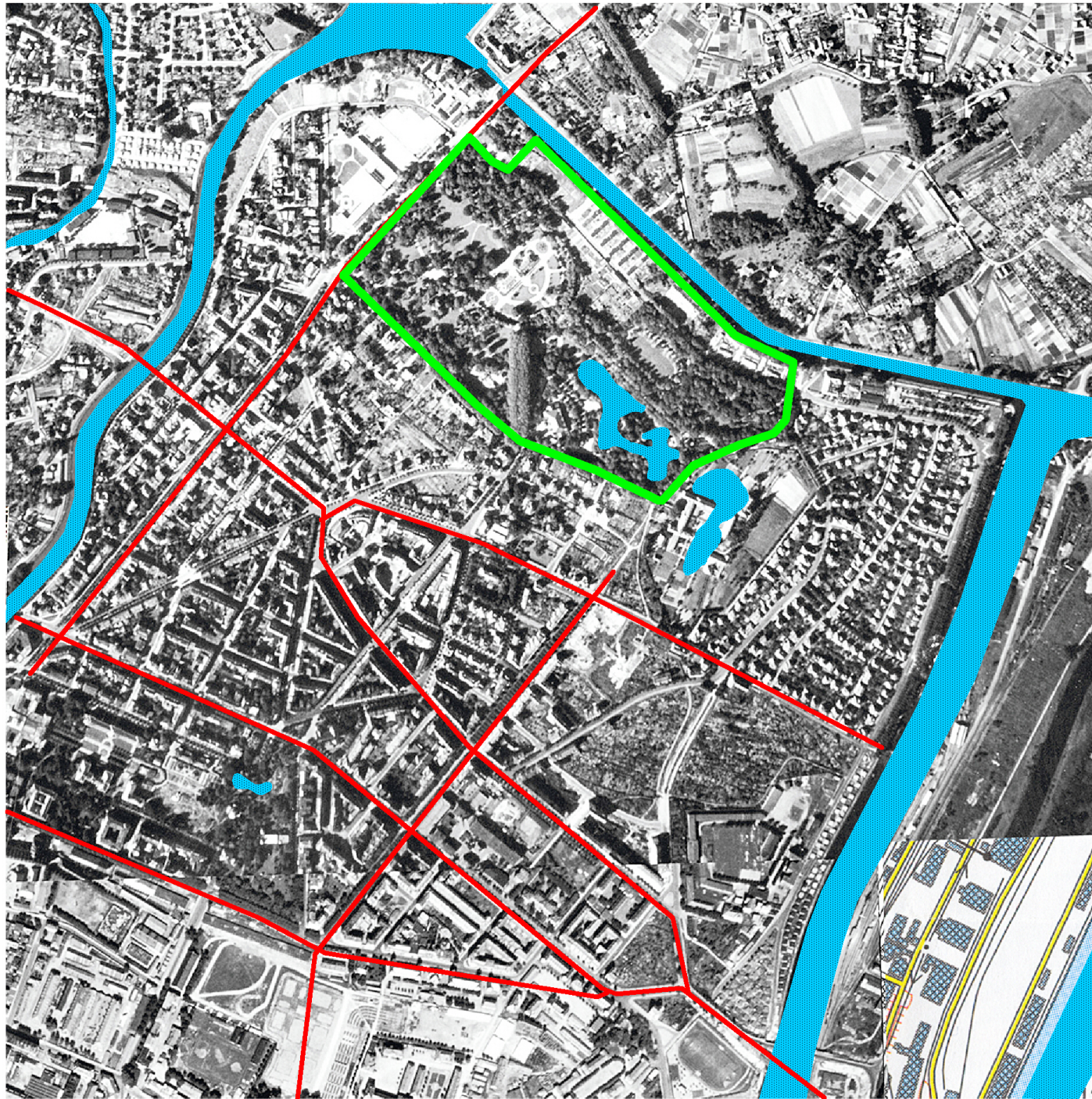
Nord



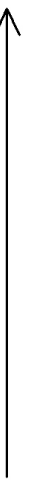
0 500 1000 m

LE QUARTIER DES XV DU XVII^e AU XXI^e SIECLE

1950



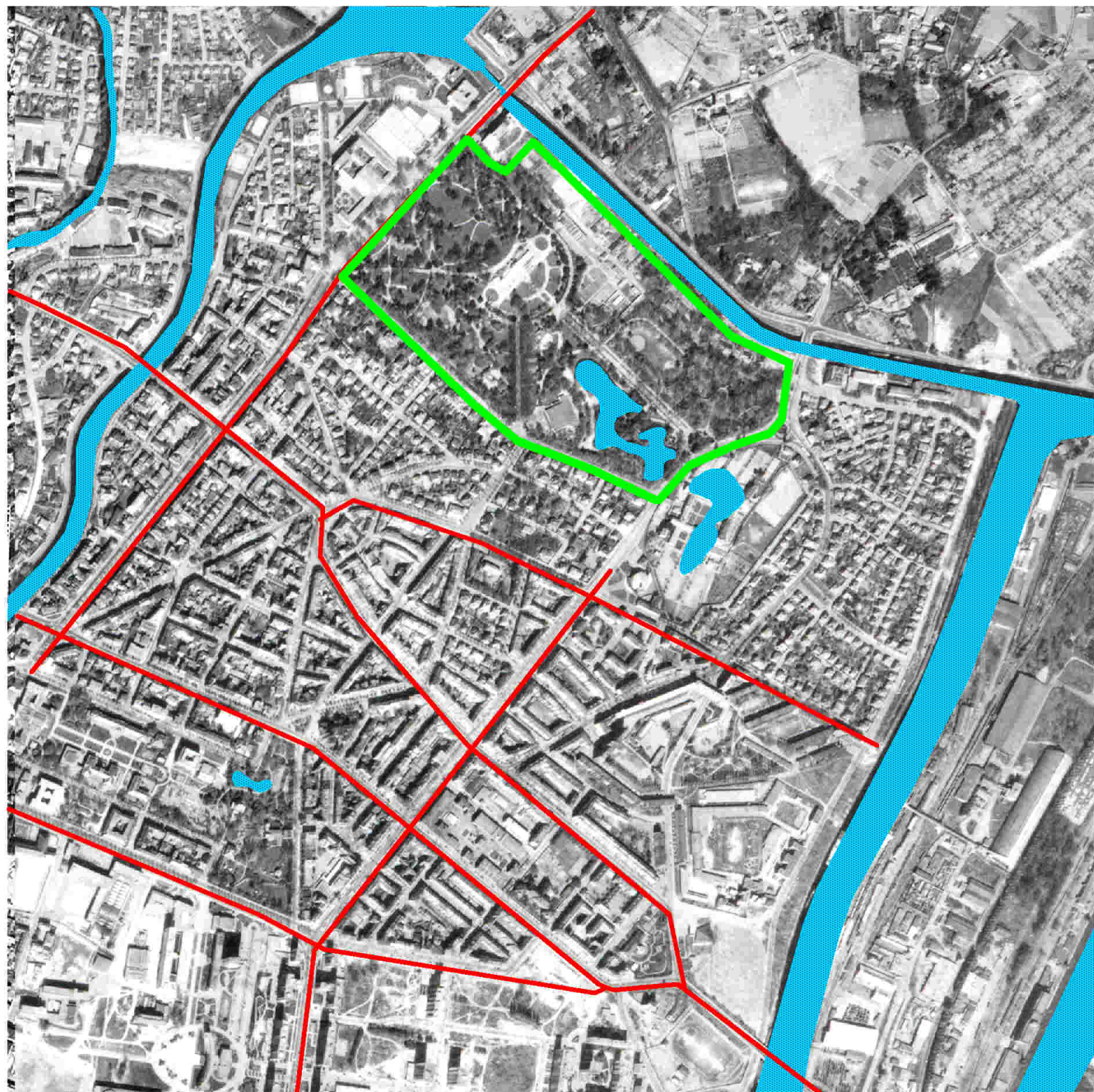
Nord



0 500 1000 m

LE QUARTIER DES XV DU XVII^e AU XXI^e SIECLE


1971



Nord



0 500 1000 m



LE QUARTIER DES XV DU XVII° AU XXI° SIECLE

1986 SPOT



Nord



LE QUARTIER DES XV DU XVII^e AU XXI^e SIECLE

1994



Nord



LE QUARTIER DES XV DU XVII^e AU XXI^e SIECLE

2002 SPOT 5



Nord

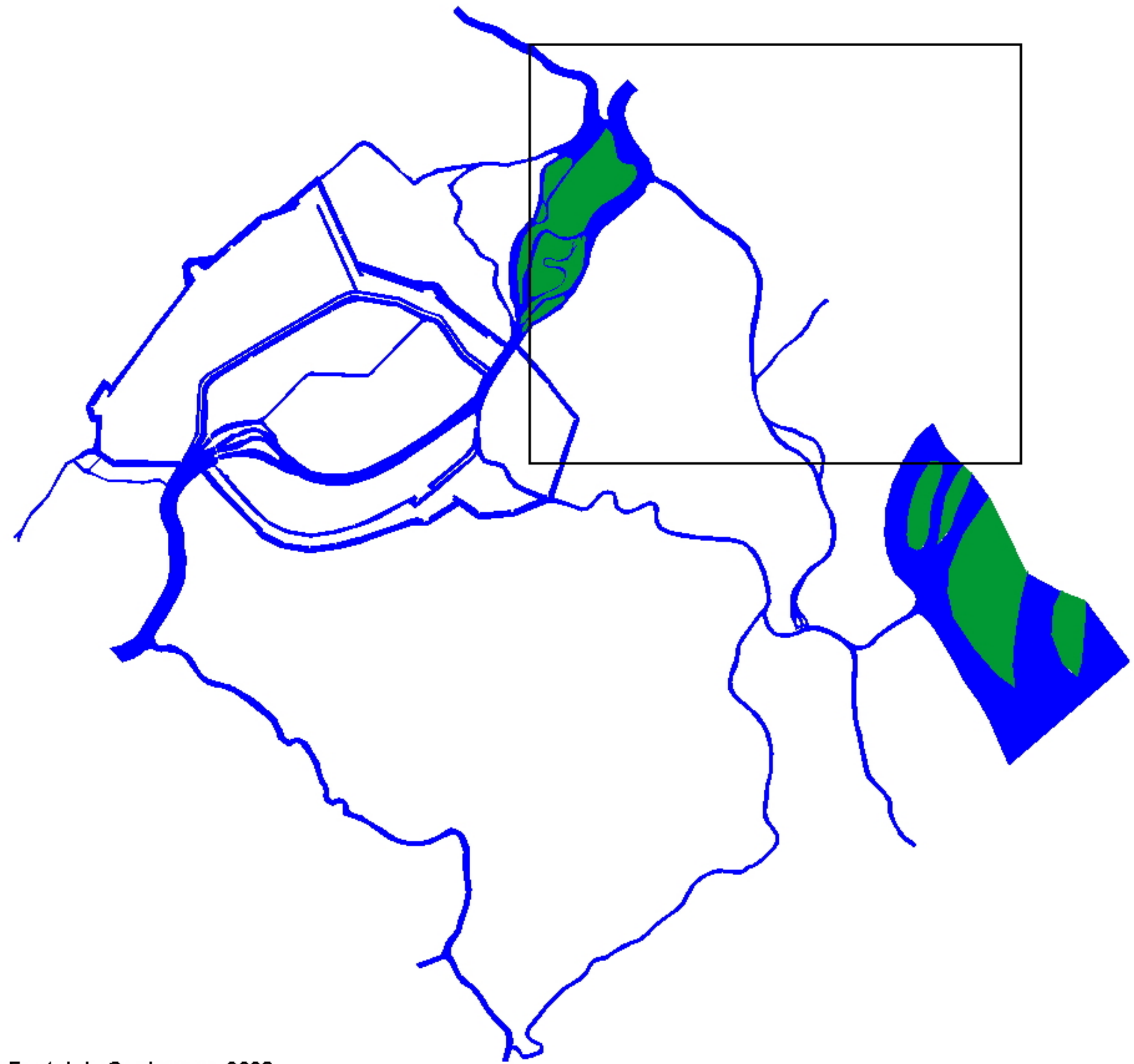


0 500 1000 m



LE CONTROLE DE L'EAU

1617

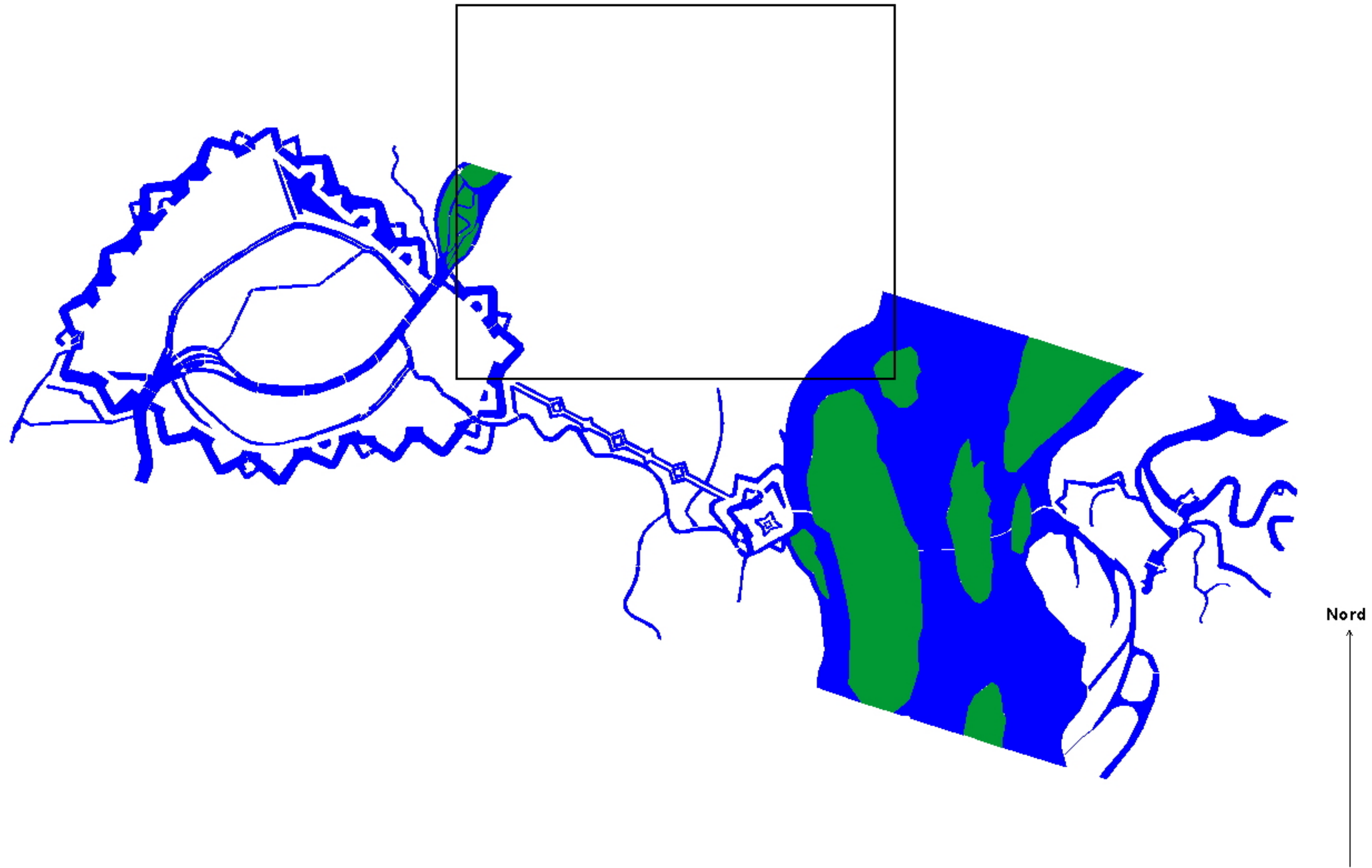


Nord

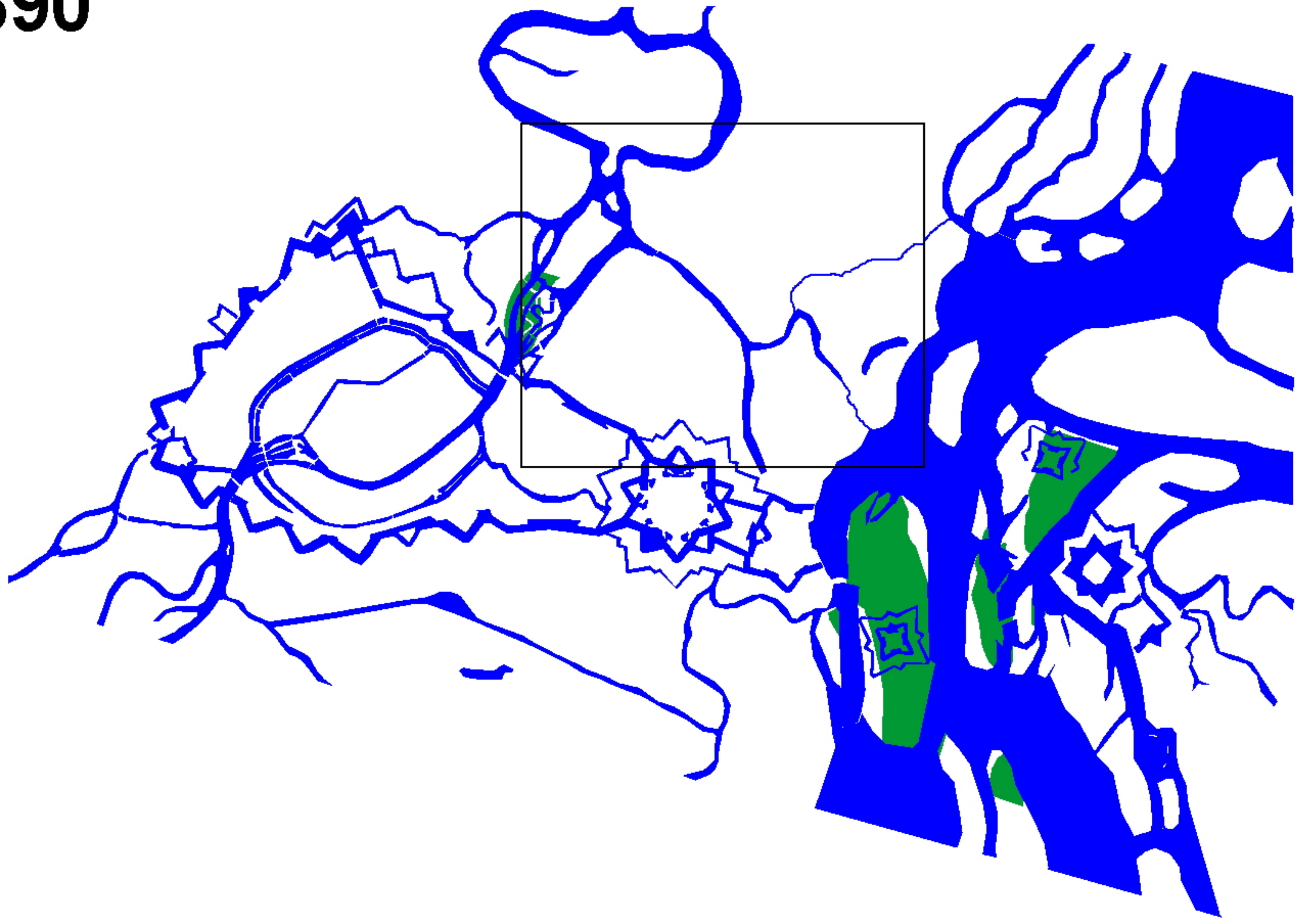


0 1000 m

1674



1690

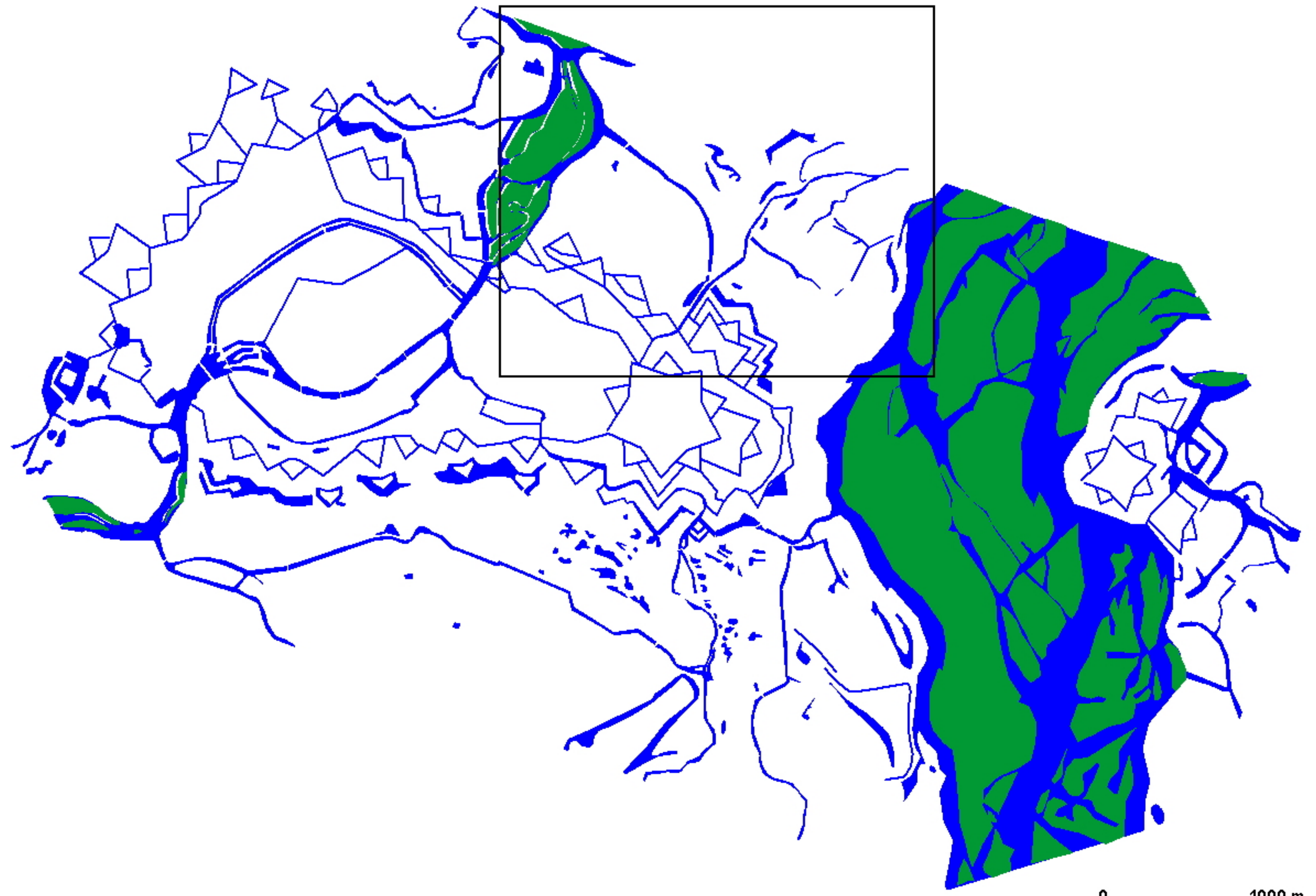


Nord

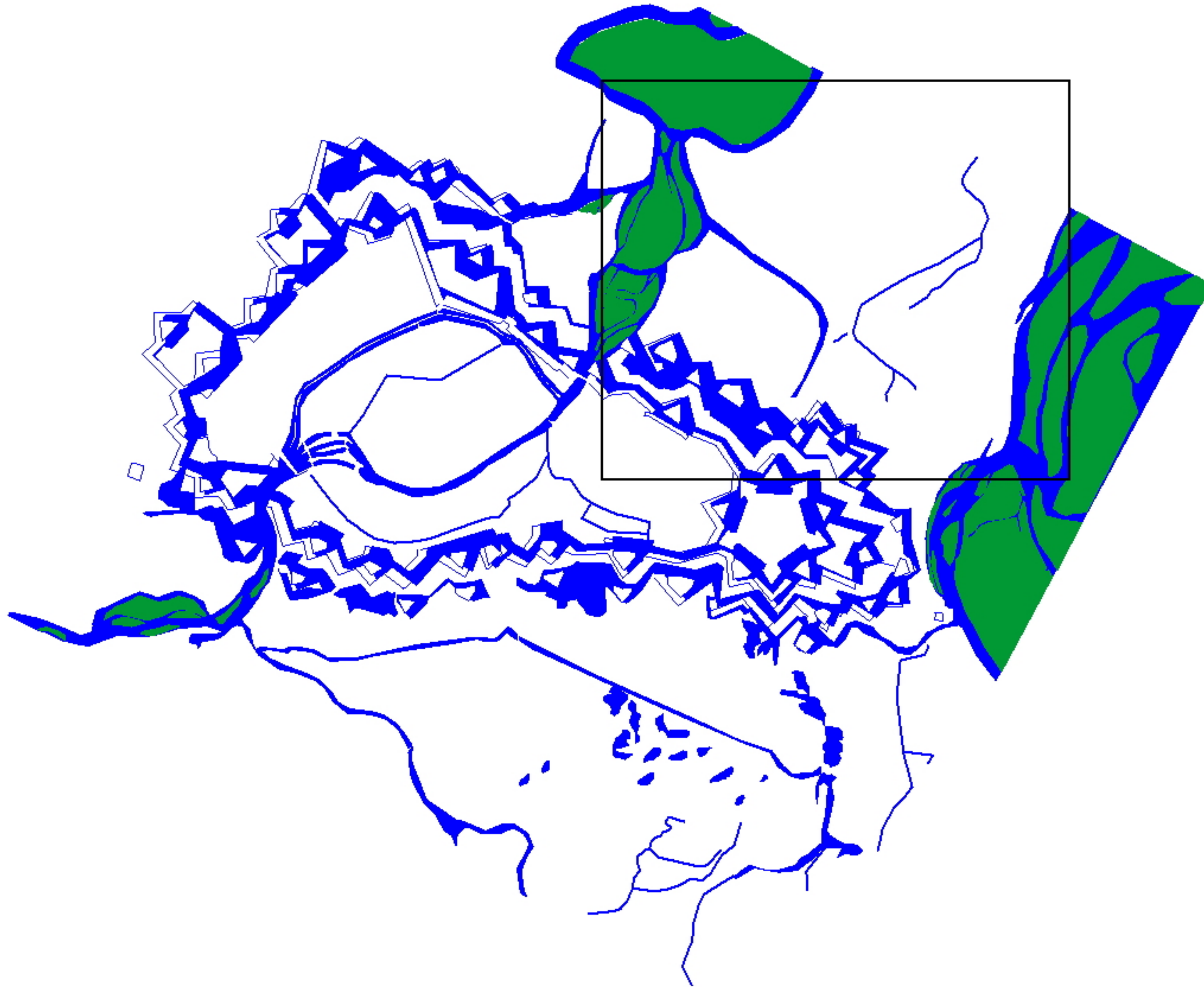


0 1000 m

1725



1744

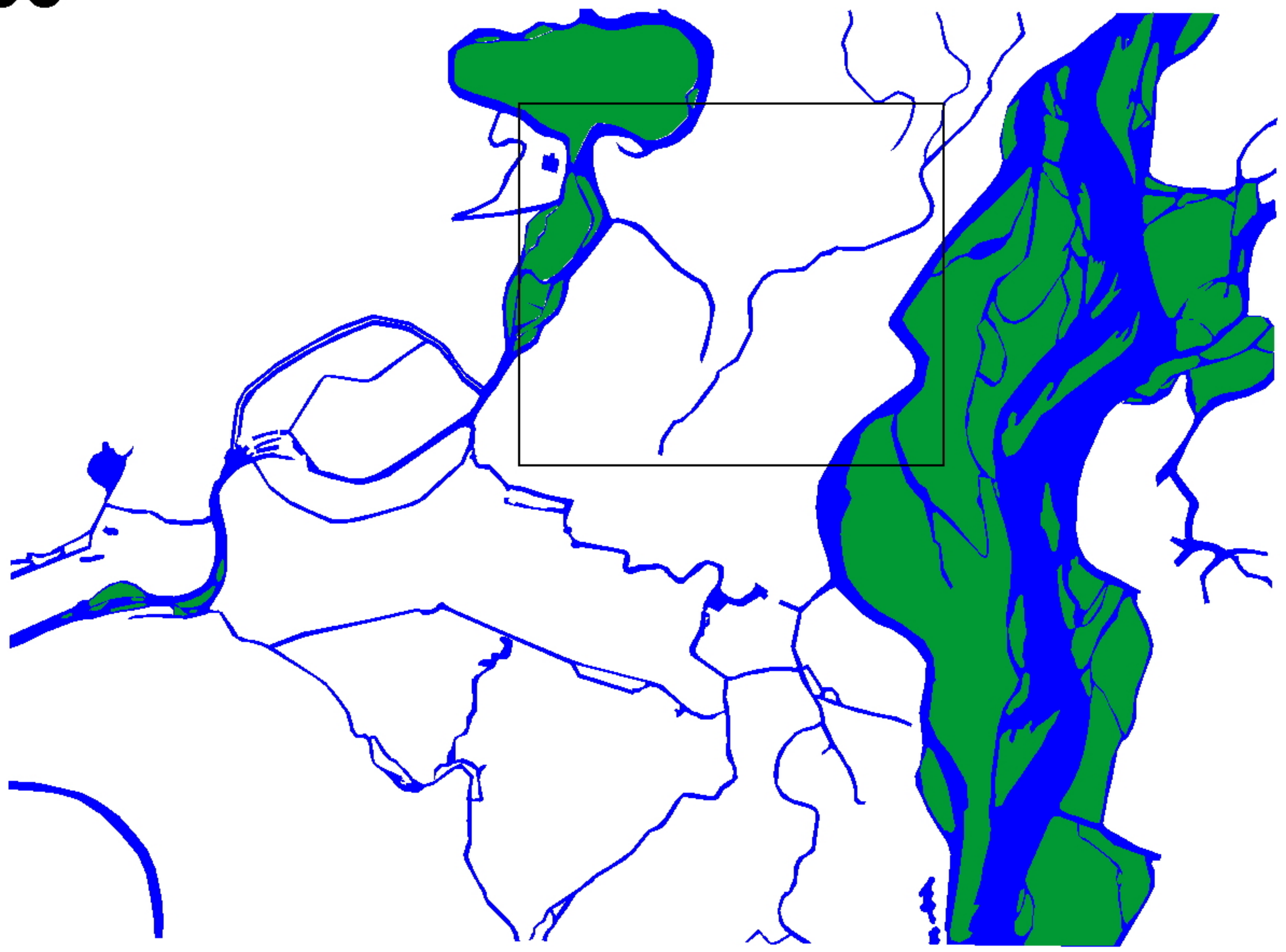


Nord



0 1000 m

1786

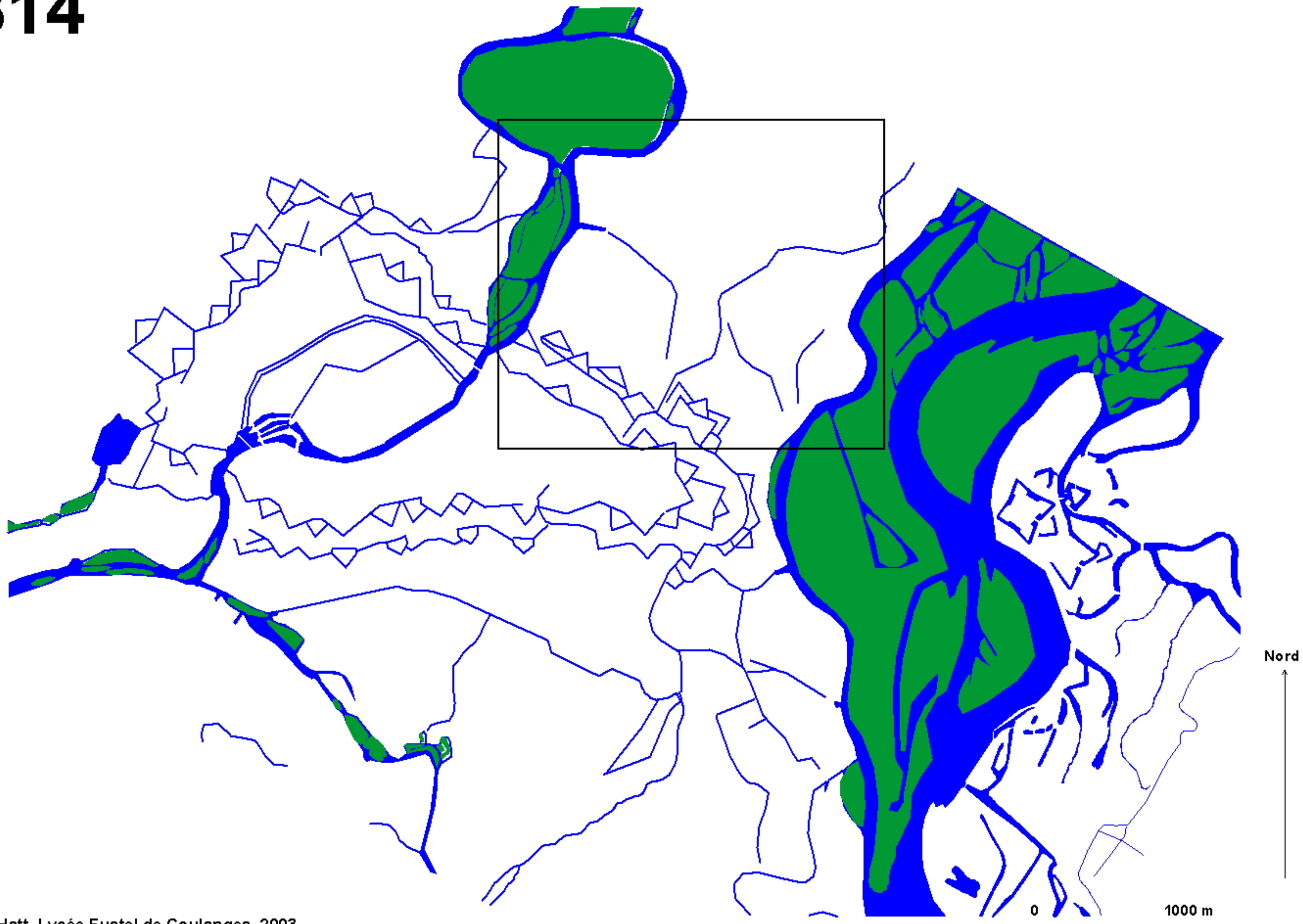


Nord

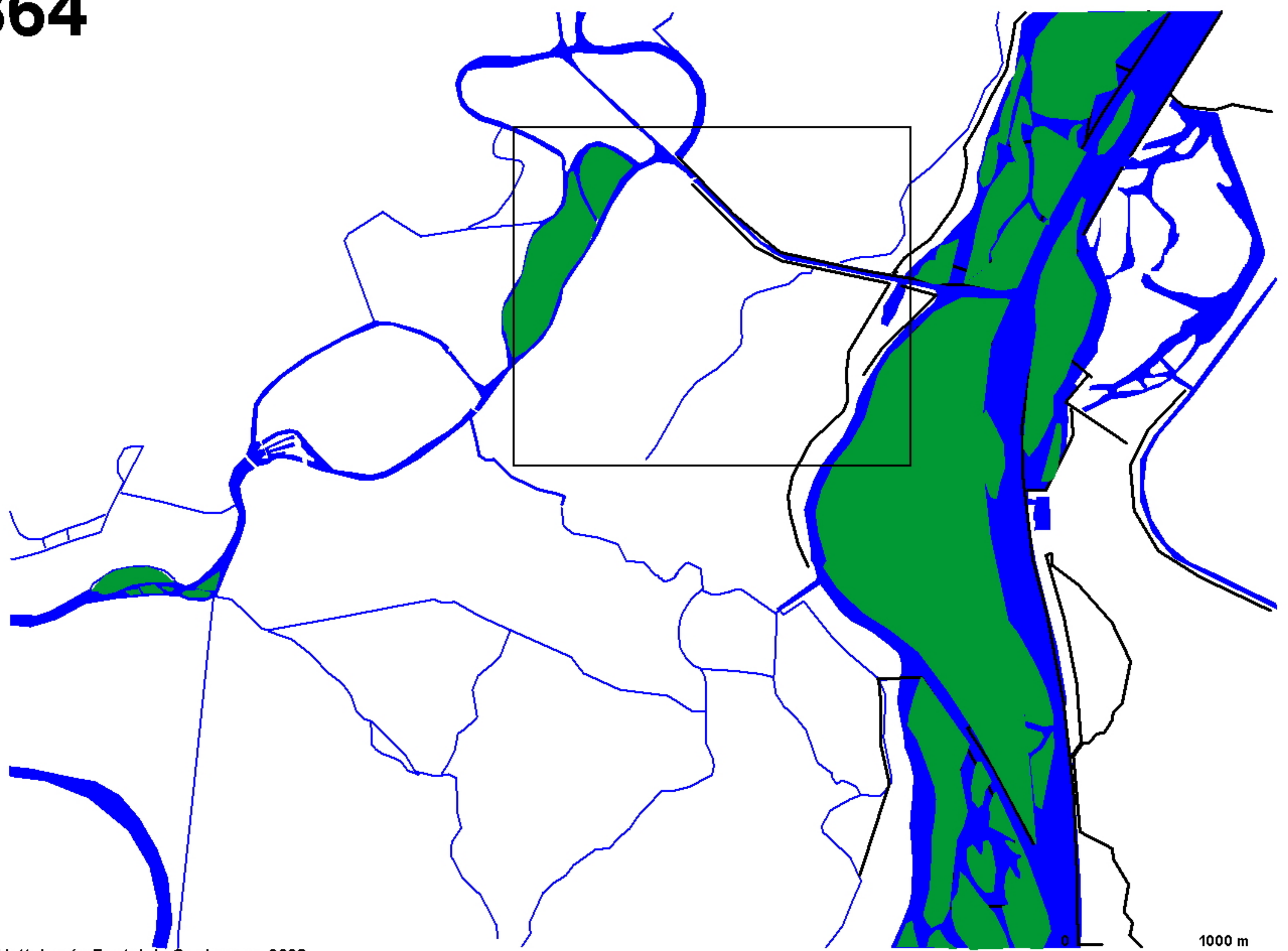


0 1000 m

1814



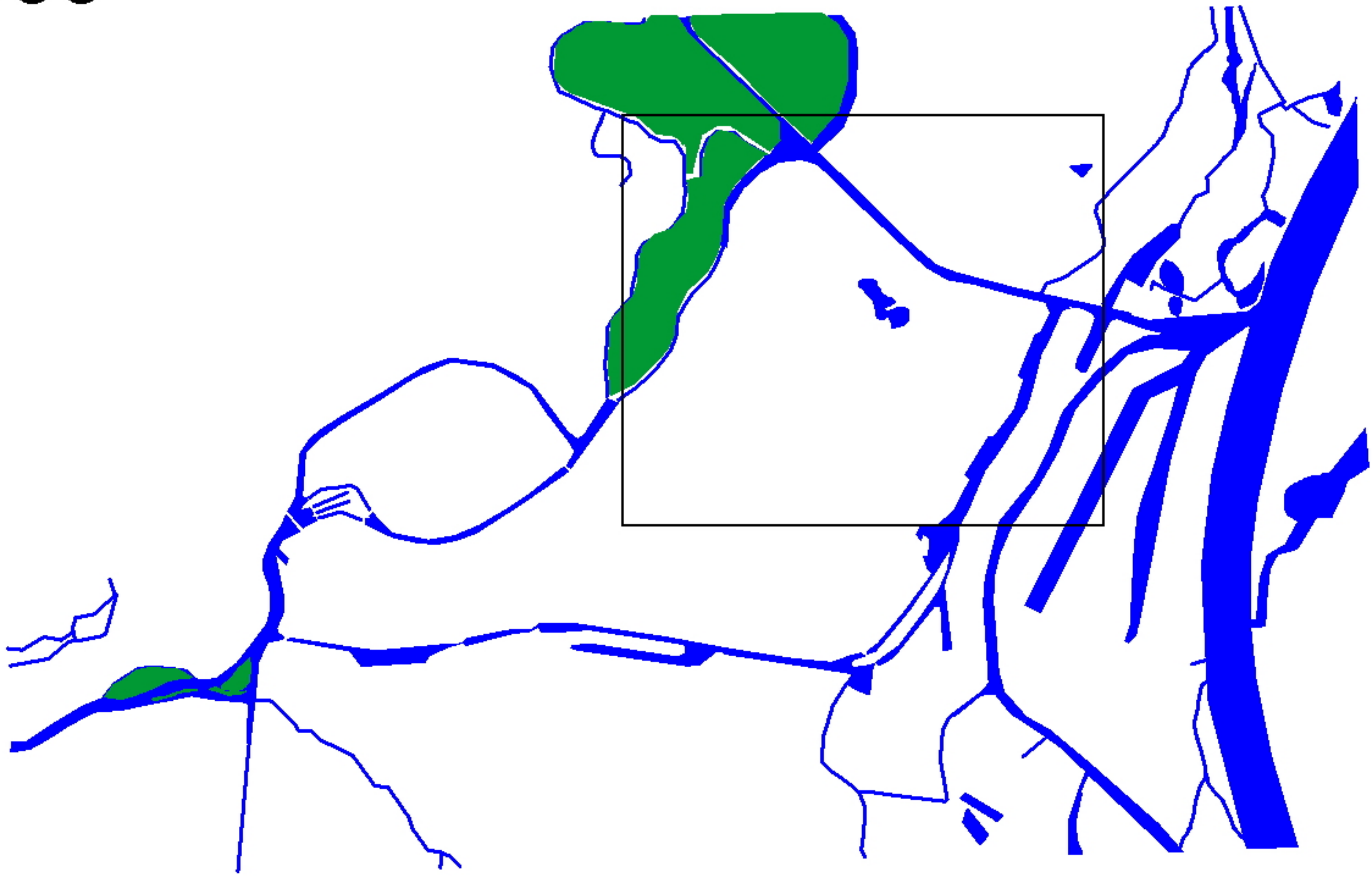
1864



Nord

1000 m

1900



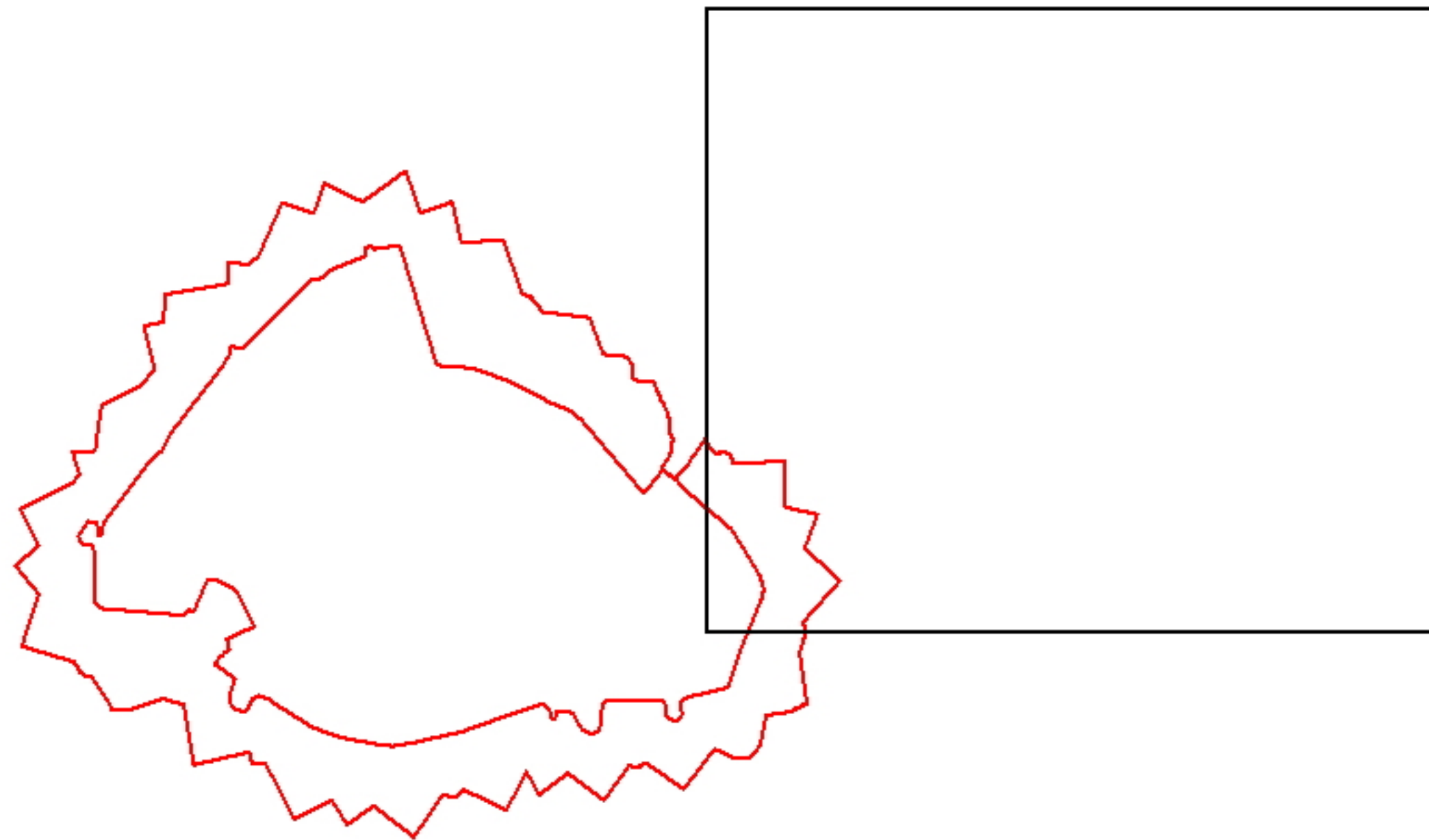
Nord



0 1000 m

L'EMPRISE MILITAIRE

1674



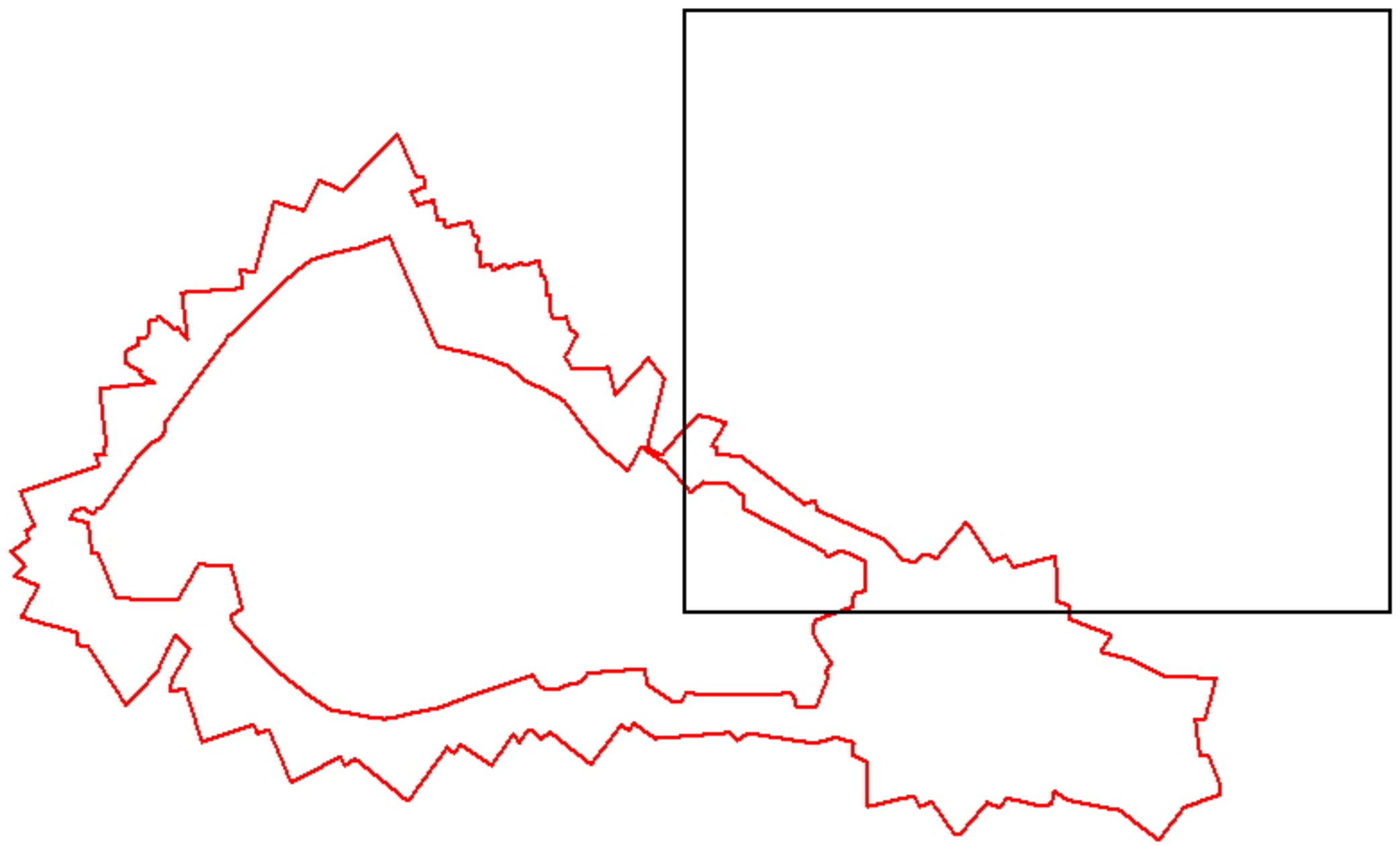
Nord



0 1000 m



1690

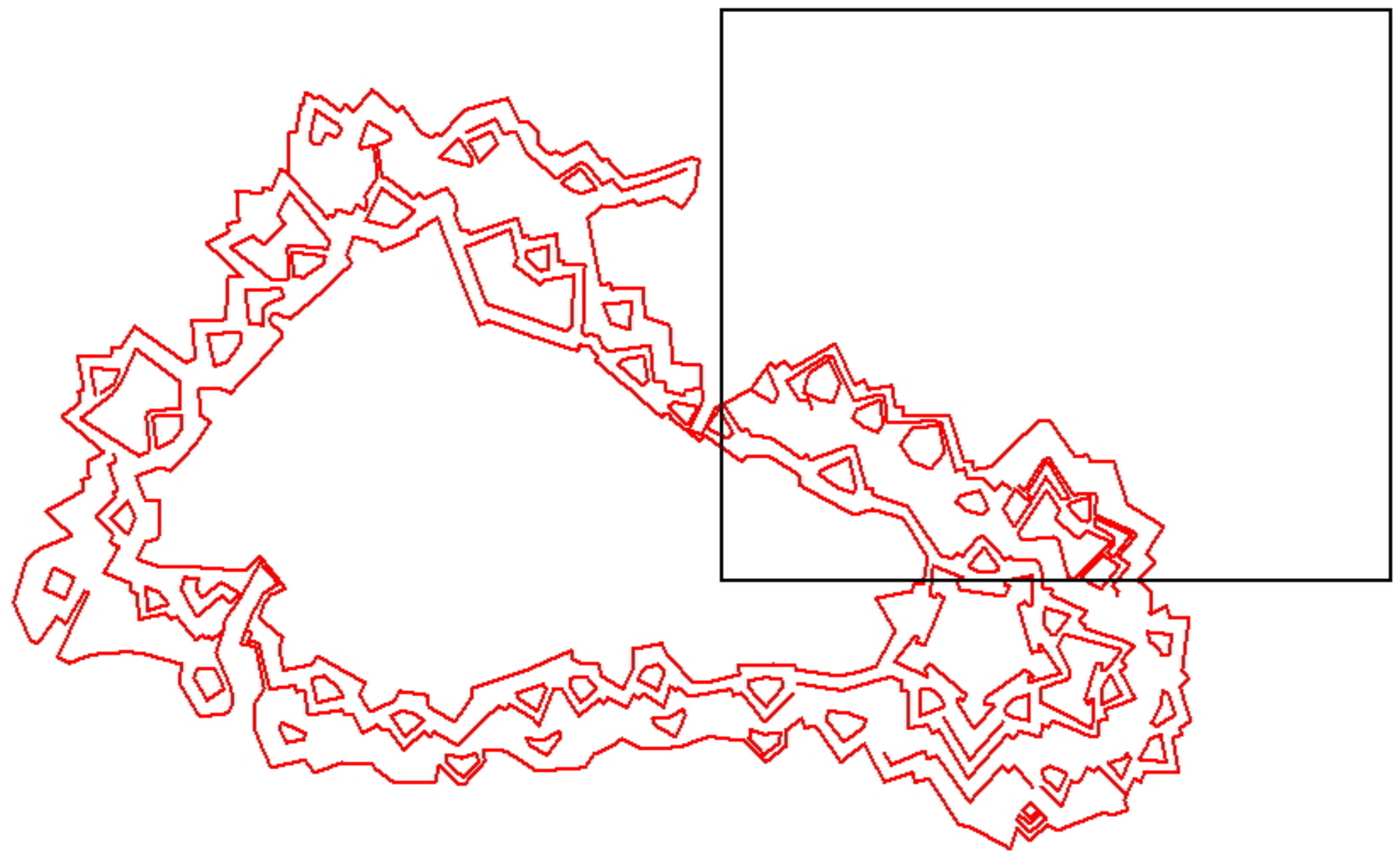


Nord



0 1000 m

1725

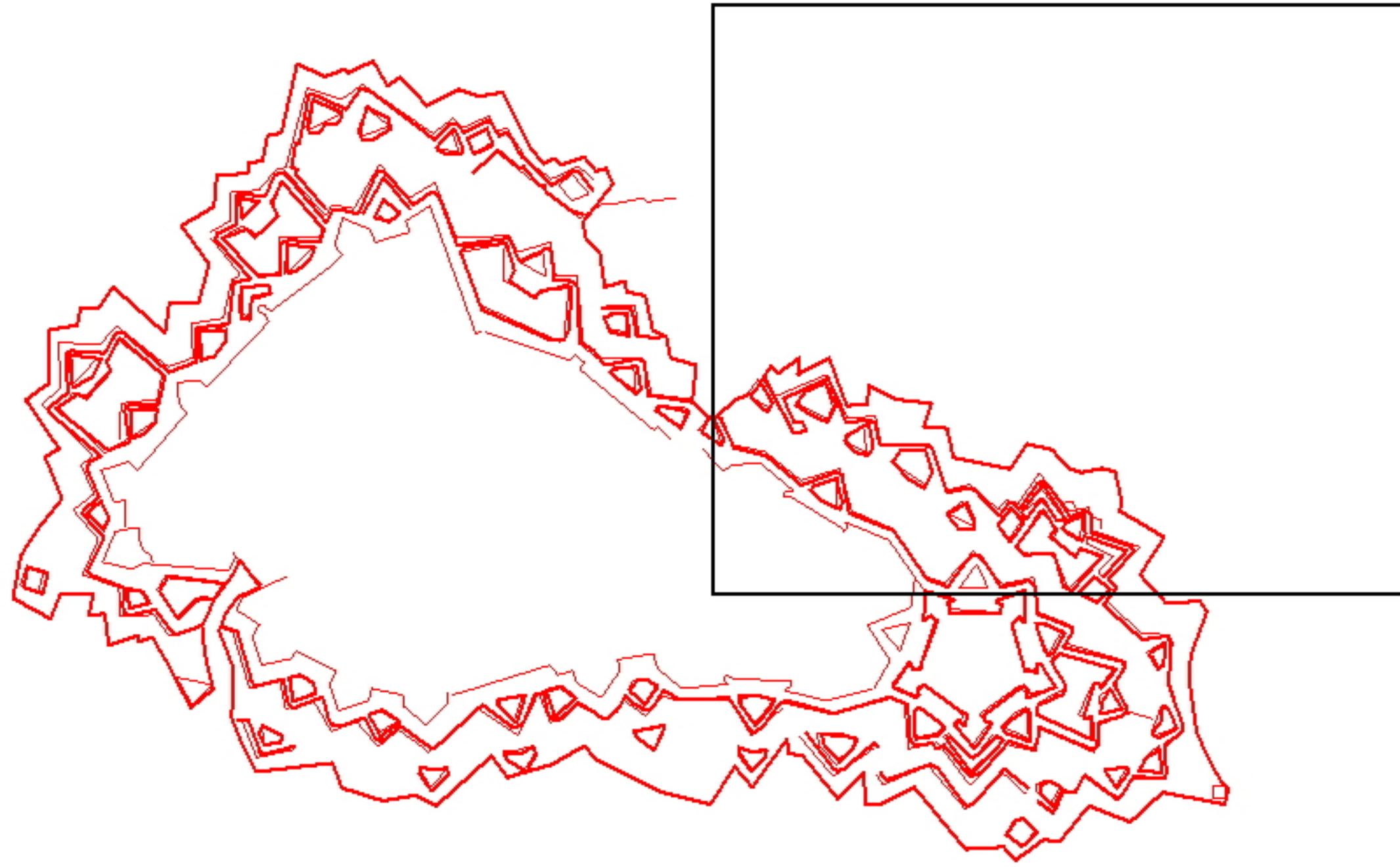


Nord



0 1000 m

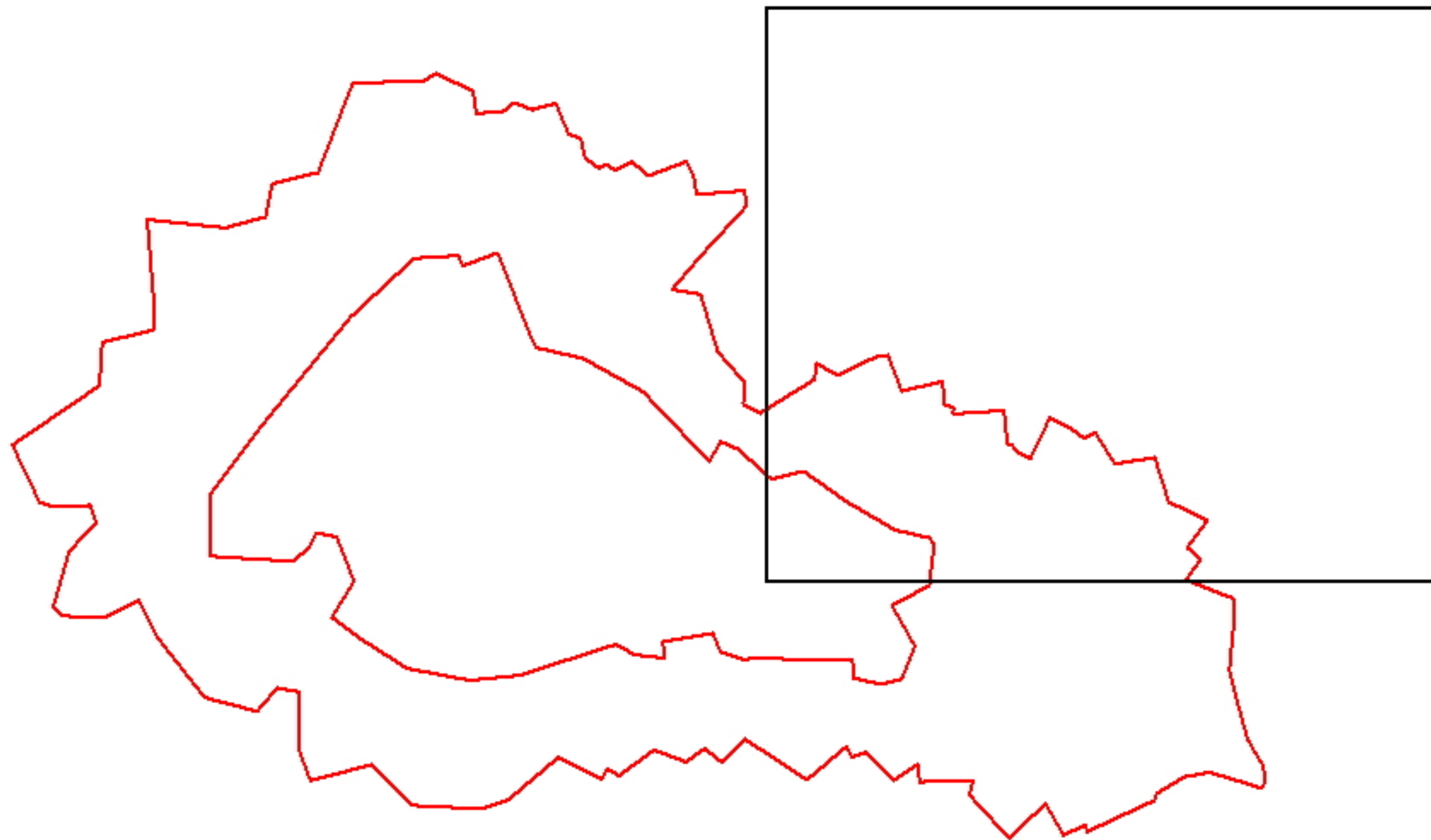
1744



Nord
↑

0 1000 m

1814

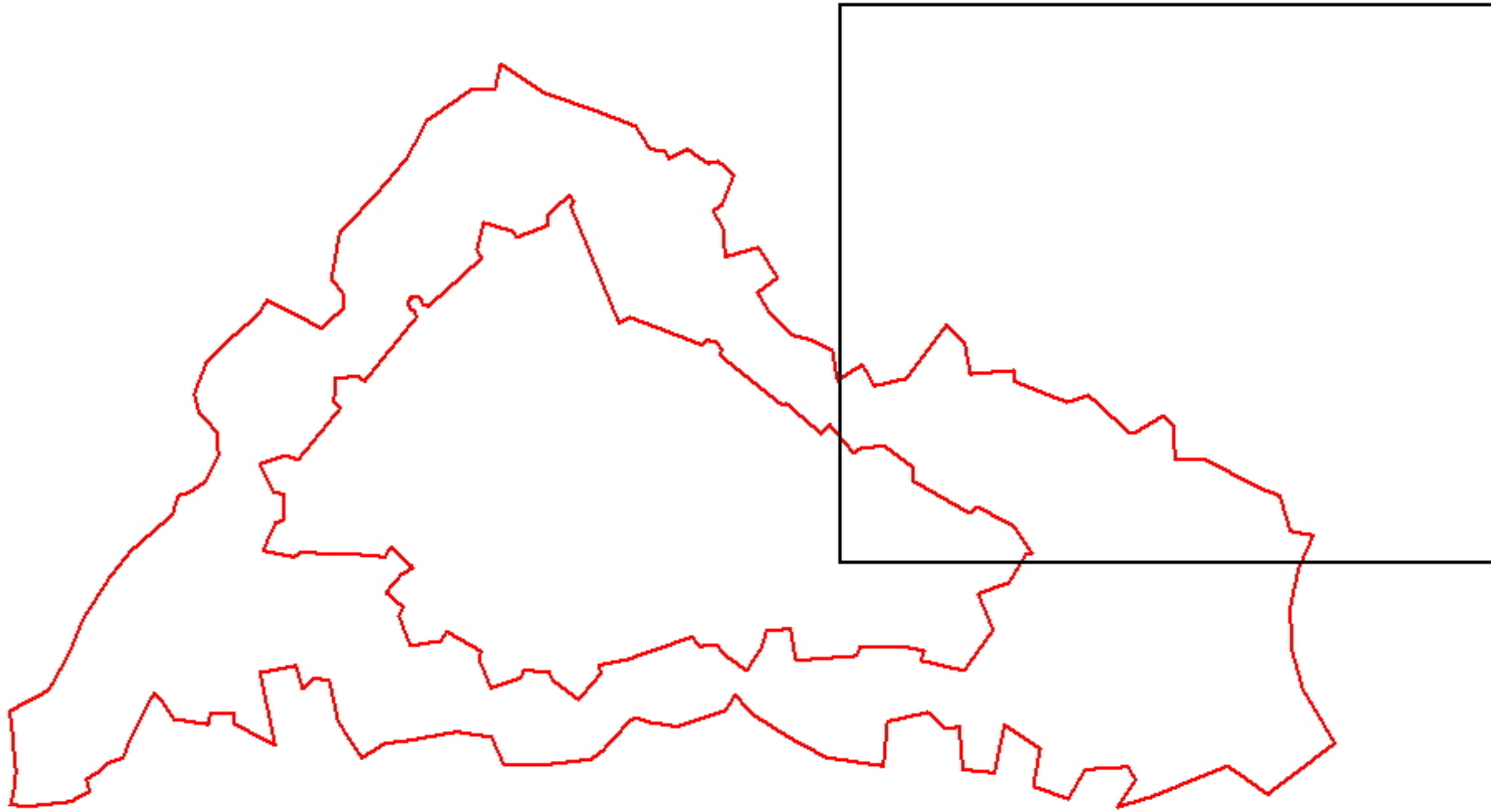


Nord



0 1000 m

1852

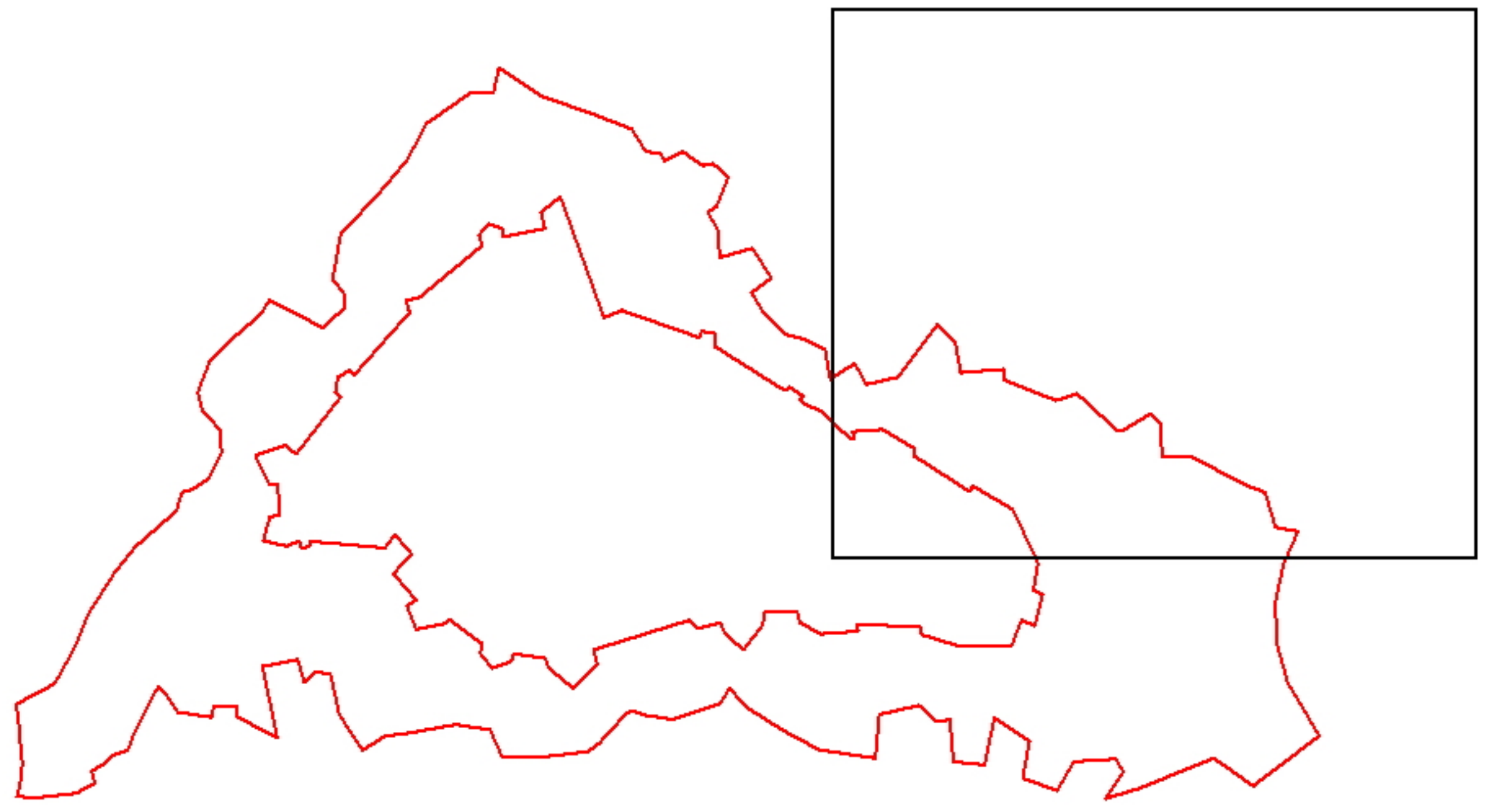


Nord



0 1000 m

1864

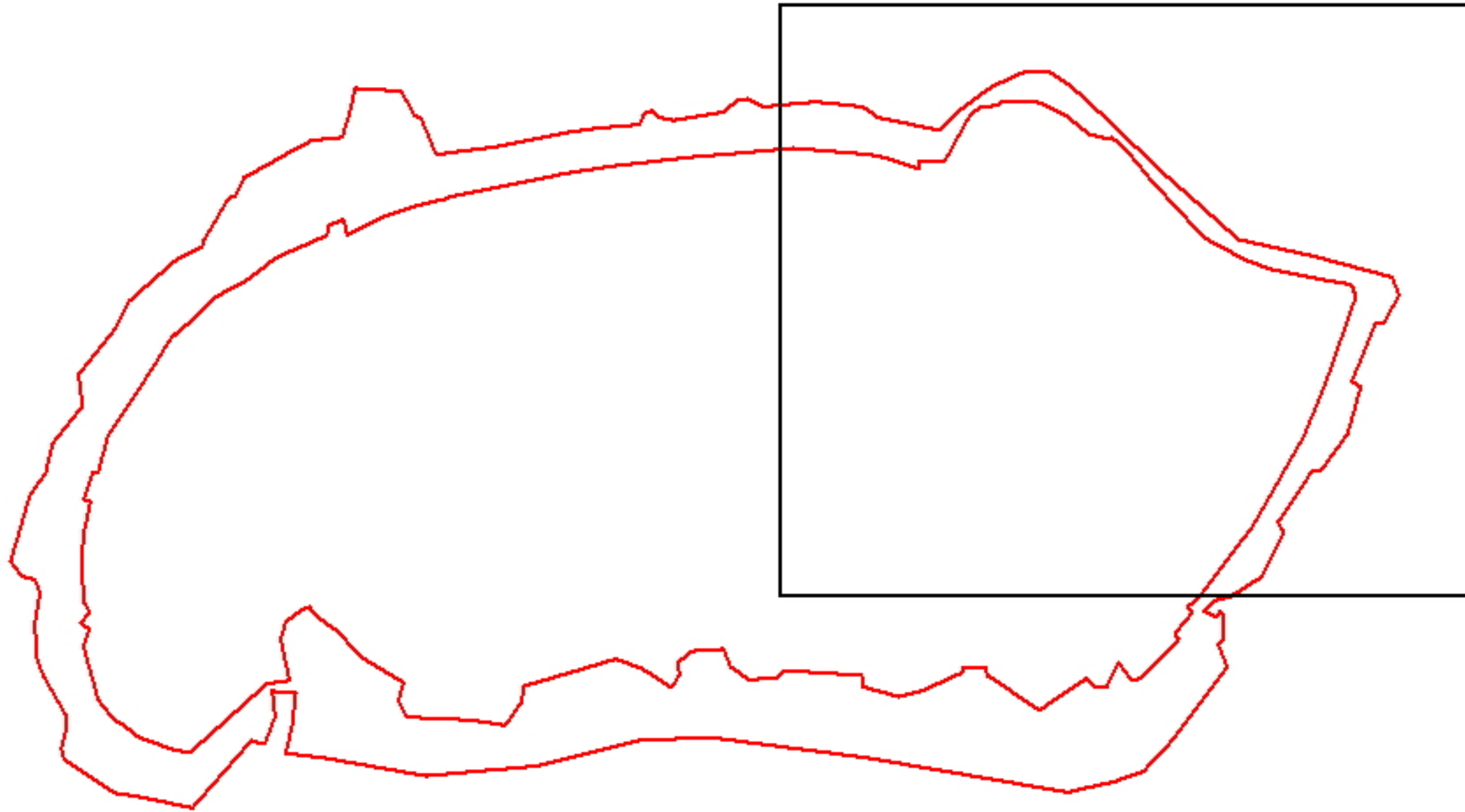


Nord



0 1000 m

1900



Nord




0 1000 m



LE BATI

1725



Nord



0 1000 m

1900



Nord



0 1000 m

1920



Nord



0 1000 m

LES ESPACES VERTS

1900

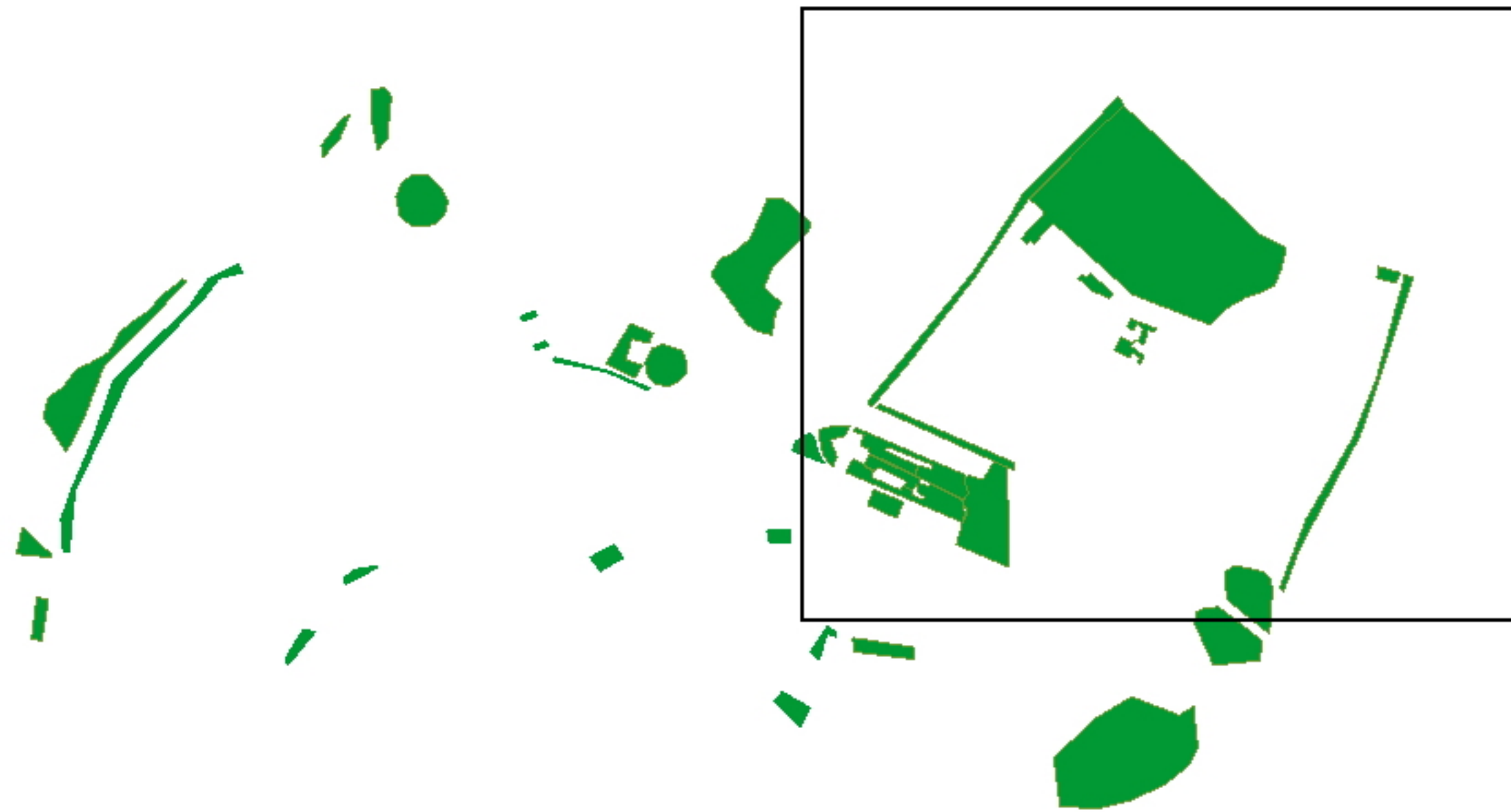


Nord



0 1000 m

2000



Nord



0 1000 m



BASE DE DONNEES ALEMBAR DRAC 1992

STRASBOURG

QUARTIERS ALLEMANDS POSTERIEURS A 1870

